

OSTST Meeting GODAE Final Symposium IDS Workshop





© CNES - Avril 2005 / Illus. D. Ducros

10 - 15 novembre 2008

10 - 15 November 2008

**Nice - France
Centre de Congrès Acropolis**



Comité d'organisation

Le comité d'organisation est constitué de membres issus des bureaux et institutions en charge du projet global : le CNES, l'OSTST, GODAE, l'IDS et l'agence Carte Blanche. Il a pour mission de planifier et organiser l'ensemble des trois événements.

Organising Committee

An organisation committee consisting of members from project offices and institutions (CNES, GODAE, IDS and Carte-Blanche) has been assigned to take responsibility of the planning and arrangement of the three events.

⊙ Co-présidents du comité / Committee Co-chairs

- Sophie Coutin-Faye, CNES, France
- Yves Menard, OSTST, France

⊙ Membres du comité / Committee Members

- Mike Bell, Met Office, UK
- Nicole Bellefond, CNES, France
- Dominique Brault, Carte Blanche, France
- Anne-Marie Laborde, CNES, France
- Juliette Lambin, CNES, France
- Corinne Leroy, Carte Blanche, France
- Pierre-Yves Le Traon, Ifremer, France
- Laurent Soudarin, CLS, France
- Gilles Tavernier, CNES, France
- Alain Thabaud, Carte Blanche, France
- Eric Thouvenot, CNES, France
- Kirsten Wilmer-Becker, Met Office, UK

Organisateurs / Organisers



CENTRE NATIONAL D'ÉTUDES SPATIALES

GLOBAL OCEAN DATA ASSIMILATION EXPERIMENT

Partenaires / Sponsors

La conférence "Voir et prévoir l'océan" est soutenue par de nombreux sponsors et partenaires listés ci-dessous. Les organisateurs de l'évènement souhaitent les remercier pour leur soutien actif.

This event is supported by the organisations listed below. The event organisers would like to thank them all for their support.



© Un congrès - Trois événements

Meeting OSTST **Symposium Final GODAE** **Atelier IDS**

ont choisi de créer un événement unique regroupant en un seul lieu le meeting de l'OSTST, le Symposium final de GODAE et l'atelier IDS. Cette manifestation est l'occasion pour les chercheurs et scientifiques de communiquer et partager leurs expériences dans leurs différents domaines de recherche.

Meeting OSTST

La réunion annuelle du Groupe Scientifique de Topographie de la Surface des Océans (OSTST) rassemble pour la première fois du 10 au 12 novembre 2008 les nouveaux responsables scientifiques et co-investigateurs sélectionnés par le CNES et la NASA en 2008. Cette rencontre qui a lieu quelques mois à peine après le lancement du satellite Jason-2/OSTM est consacrée principalement à l'analyse préliminaire des résultats du projet CalVal après lancement et des performances de la mission orbitale.

Le Symposium final de GODAE

Le Symposium final GODAE (du 12 au 15 novembre 2008) est l'occasion de faire le point sur les réalisations clés des dix dernières années, de saluer les réussites majeures, d'examiner les résultats d'un point de vue critique et de discuter des perspectives concernant les analyses et prévisions océaniques opérationnelles ainsi que des propositions de coordination internationale en la matière.

L'atelier IDS

L'atelier du Service International DORIS (IDS) a lieu du 12 au 14 novembre 2008. L'objectif de cet atelier est de rassembler des représentants de tous les groupes contribuant à DORIS pour partager des informations relatives au réseau, aux données, aux produits, aux intercomparaisons, aux développements et à tous résultats scientifiques relatifs à DORIS.

© One congress - Three events

OSTST Meeting **GODAE Final Symposium** **IDS Workshop**

collocate their events to allow scientists of different backgrounds to communicate and to share their experience across different fields of research.

OSTST Meeting

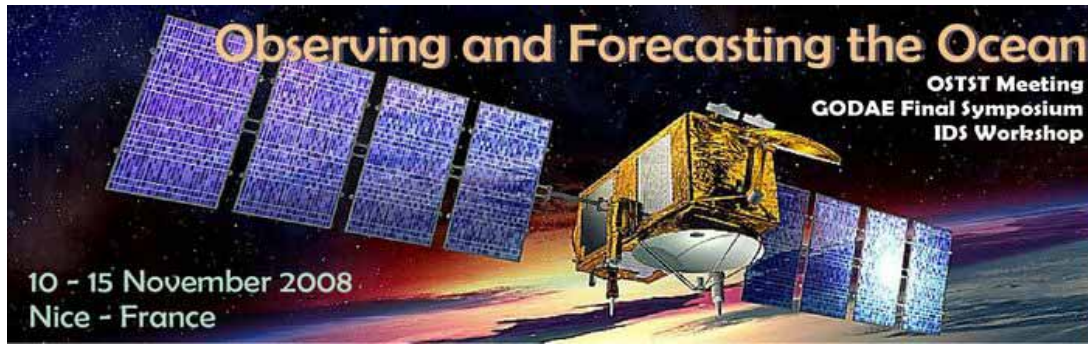
The annual Ocean Surface Topography Science Team meeting (10-12 November 2008) gathers for the first time the new PIs and Co-Is selected by CNES and NASA in 2008. This meeting, held just a few months after the launch of the OSTM/Jason-2 satellite, is mainly dedicated to the preliminary analysis of the post-launch CalVal results and of the on-orbit mission performances.

GODAE Final Symposium

The Final GODAE Symposium (12-15 November 2008) provides an opportunity to review the key achievements of the last 10 years, to celebrate the outstanding successes, to critically examine the outcomes, and to discuss the future of operational ocean analysis and forecasting and proposals for its international coordination.

IDS Workshop

The International DORIS Service (IDS) workshop is held on 12-14 November 2008. The purpose of this workshop is to get representatives from all DORIS groups together to share information about the network, data, products, inter-comparisons, developments and scientific results in all aspects of DORIS.



OSTST Meeting 9-12 November 2008

Programme

Sunday 9 November 2008

16:00 - 19:00 Registration, upload presentations, and Welcome Cocktail

Monday 10 November 2008

Monday 10 November 2008		
08:30 - 10:00	Welcoming remarks and Program Status - Chair: S. Coutin-Faye (CNES)	© Athena Auditorium
08:30	Welcoming remarks	S. Coutin-Faye (CNES)
08:45	NASA Program	E. Lindstrom (NASA)
09:00	EUMETSAT and NOAA Programs including JASON-2 Follow-On topic	F. Parisot (EUMETSAT) and S. Wilson (NOAA)
09:30	CNES Program	E. Thouvenot (CNES)
09:45	ESA Program	J. Benveniste (ESA)
10:00 - 10:30	Keynote talk I: Paper on the benefit of OGDRs products - review of applications H. Bonekamp (EUMETSAT) and J. Lillibridge (NOAA)	
10:30 - 11:00	Coffee break	
11:00 - 12:30	Jason1/2 project and program status - Chair: J. Lambin	
11:00	Jason2 mission overview <ul style="list-style-type: none"> • including data product status and plan • basic error budget (with regards to the performance key point of Oct 07) 	J. Perbos et al. (CNES)
11:30	Jason1 mission overview <ul style="list-style-type: none"> • including new orbit plan 	G. Shirliffe et al. (JPL)
11:50	Topex reprocessing	P. Callahan et al. (JPL)
12:05	Posters / splinter sessions presentations (note that there will be a dedicated poster session for tides/HF but no splinter)	
12:30 - 14:00	Lunch	
14:00 - 15:30	Keynote talks II - Chair: L.-L. Fu (JPL)	
14:00	Sea level and climate change	A. Cazenave (CNES)
14:25	Coastal altimetry: status and challenges	T. Strub (OREGON STATE UNIVERSITY)
14:50	Land hydrology	C. Birkett (UNIVERSITY OF MARYLAND)
15:15	Outreach Argonautica project (short presentation performed by 2 schools)	D. de Staerke (CNES)
15:30 - 16:00	Coffee break	
Splinter sessions I		
<div style="display: flex; justify-content: space-between;"> <div style="width: 45%; text-align: center;"> <p style="color: yellow;">© Room 1</p> <p style="color: yellow;">Session B</p> <p>Precision orbit determination and geoid (GDR_D standard...)</p> <p>Chairs: J. Ries (U. Texas), J.-P. Berthias (CNES)</p> </div> <div style="width: 45%; text-align: center;"> <p style="color: yellow;">© Room 2</p> <p style="color: yellow;">Session A</p> <p>Local and global calibration/validation (mostly in situ)</p> <p>Chairs: B. Haines (JPL), P. Bonnefond (OCA), S. Desai (JPL), S. Nerem (U. of Colorado), N. Picot (CNES)</p> </div> </div>		
16:00 - 17:45		
17:45	Adjourn	
18:30	Welcome Cocktail offered by the Nice Town Hall	© Agora 2 (Acropolis)

Tuesday 11 November 2008		
Splinter sessions II		
	Ⓞ Room 1	Ⓞ Room 2
08:30 - 10:30	Session B Precision orbit determination and geoid	Session C Local and global calibration/validation (mostly global)
10:30 - 11:00	Coffee break	
Splinter sessions III		
	Ⓞ Room 1	Ⓞ Room 2
11:00 - 12:30	Session E Outreach/education Chairs: M. Srinivasan (JPL), V. Rosmorduc (CLS)	Session D Instrument processing (re-tracking, radiometer retrieval, ...) Chairs: J. Lambin (CNES), P. Callahan (JPL), S. Brown (JPL)
12:30 - 14:00	Lunch	
Splinter sessions IV		
	Ⓞ Room 1	Ⓞ Room 2
14:00 - 16:00	Session G Operational applications, coastal and inland waters, wind/waves and associated Cal/Val studies Chairs: C. Birkett (U. of Maryland), E. Bronner (CNES), H. Bonekamp (EUMETSAT)	Session F Cal/Val: multi mission data consistency and seamless transition for the TOPEX-Jason series of products Chairs: G. Jacobs (NRL), S. Nerem (U. of Colorado), N. Picot (CNES)
16:00 - 19:30	Poster session (and splinter chairman's meeting to prepare the sessions summaries)	
16:00 - 16:30	Coffee break (in parallel with poster session)	
17:45 - 18:30	Tribute to Yves Menard	Ⓞ Athena Auditorium
18:30	Ice Breaker (in parallel with poster session)	

Wednesday 12 November 2008		
08:30 - 09:30	Plenary session on "Error budgets in altimetry data products" Chair: R. Ponte (AER)	Ⓞ Athena Auditorium
09:30 - 10:30	Splinter sessions summary - Chair: J. Lambin (CNES) including feedbacks from PISA Coastal Altimetry workshop (splinter chairs and P. Cipollini, NOC)	Ⓞ Athena Auditorium
10:30 - 11:00	Coffee break	
11:00 - 11:30	Splinter sessions summary (cont') - Chair: L.-L. Fu (JPL)	Ⓞ Athena Auditorium
11:30	Meeting conclusion: <ul style="list-style-type: none"> The readiness of OGDR - H. Bonekamp and J. Lillibridge Meeting wrap-up - J. Lambin and L.-L. Fu 	Ⓞ Athena Auditorium
12:30	Adjourn	
12:30 - 14:00	Lunch	
18:30	Pick up at venue - bus to Gala Dinner in Monaco	
19:30 - 23:30	Gala Dinner in Monaco	

Session A - Local and global calibration/validation (mostly in situ)

- SA.1 - 006** **Satellite data versus in situ data in Drake Passage**
BARRE Nicolas, PROVOST Christine, LOCEAN, FRANCE
- SA.2 - 014** **RECENT DEVELOPMENTS IN CAL/VAL ACTIVITES SUPPORTING SATELLITE ALTIMETRY IN THE CASPIAN SEA**
MAMEDOV Ramiz, INSTITUTE OF GEOGRAPHY, AZERBAIJAN
CRETAUX Jean-François, LEGOS CNRS/CNES/IRD/UPS, FRANCE
VIGNUDELLI Stefano, CONSIGLIO NAZIONALE DELLE RICERCHE, ITALY
CALMANT Stéphane, LEGOS/IRD, BRAZIL
TESTUT Laurent, LYARD FLORENT, LEGOS / CNRS, FRANCE
CALZAS Michel, INSTITUT NATIONAL DES SCIENCES DE L'UNIVERS, FRANCE
ALYEV Amir, MARINE HYDROMETEOROLOGY CENTRE, AZERBAIJAN
KOSTIANOY Andrey, P.P. SHIRSHOV INSTITUTE OF OCEANOLOGY, RUSSIA
- SA.3 - 029** **RESULTS FROM THE EASTERN MEDITERRANEAN ALTIMETER CALIBRATION NETWORK - eMACnet**
PAVLIS Erricos C., Univ. of Maryland, Baltimore County & NASA Goddard, USA
- SA.4 - 044** **IN-SITU CALIBRATION AT THE BASS STRAIT SITE, AUSTRALIA**
WATSON Christopher, UNIVERSITY OF TASMANIA, AUSTRALIA
WHITE Neil, CSIRO MARINE AND ATMOSPHERIC RESEARCH, AUSTRALIA
ZHANG Jason, THE AUSTRALIAN NATIONAL UNIVERSITY, AUSTRALIA
COLEMAN Richard, UNIVERSITY OF TASMANIA, AUSTRALIA
TREGONING Paul, THE AUSTRALIAN NATIONAL UNIVERSITY, AUSTRALIA
CHURCH John, CSIRO MARINE AND ATMOSPHERIC RESEARCH, AUSTRALIA
- SA.5 - 049** **ABSOLUTE CALIBRATION OF TOPEX/POSEIDON, JASON-1 AND JASON-2 ALTIMETERS IN CORSICA**
BONNEFOND Pascal, EXERTIER Pierre, LAURAIN Olivier, PIERRON Francis, OBSERVATOIRE DE LA CÔTE D'AZUR, FRANCE
MÉNARD Yves, LEGOS / CNES, FRANCE
JAN Gwénaëlle, NOVELTIS, FRANCE
- SA.6 - 054** **BASS STRAIT IN-SITU CALIBRATION SITE: TRIALS OF THE FRENCH TRANSPORTABLE LASER RANGING SYSTEM (FTLRS)**
ZHANG Jason, THE AUSTRALIAN NATIONAL UNIVERSITY, AUSTRALIA
WATSON Christopher, UNIVERSITY OF TASMANIA, AUSTRALIA
PIERRON Francis, OBSERVATOIRE DE LA COTE D'AZUR, FRANCE
COLEMAN Richard, UNIVERSITY OF TASMANIA, AUSTRALIA
TREGONING Paul, THE AUSTRALIAN NATIONAL UNIVERSITY, AUSTRALIA
- SA.7 - 057** **High rate GPS positioning, JASON altimetry and marine gravimetry - Monitoring the Antarctic Circumpolar Current (ACC) through the DRAKE campaigns**
MELACHROINOS Stavros, CNES, FRANCE
- SA.8 - 061** **PERFORMING GLIDER MISSIONS ALONG ALTIMETER TRACKS: WHAT CAN WE LEARN?**
PASCUAL Ananda, IMEDEA (CSIC-UIB), SPAIN
- SA.9 - 083** **RECENT RESULTS FOR THE ESTIMATION OF THE ALTIMETER BIAS FOR THE JASON SATELLITES USING GAVDOS**
MERTIKAS Stelios, PAPAODOPOULOS Athanasios, FRANTZIS Xenofon, TRIPOLITSIOTIS Achilles, TECHNICAL UNIVERSITY OF CRETE, GREECE
- SA.10 - 084** **CGPS AT IBIZA, L'ESTARTIT AND BARCELONA HARBOURS FOR SEA LEVEL MONITORING AND ALTIMETER CALIBRATION**
MARTINEZ-BENJAMIN Juan Jose, TECHNICAL UNIVERSITY OF CATALONIA, SPAIN
ORTIZ CASTELLON Miquel Angel, CARTOGRAPHIC INSTITUTE OF CATALONIA, SPAIN
PEREZ GOMEZ Begoña, PUERTOS DEL ESTADO, SPAIN
MARTINEZ-GARCIA Marina, TECHNICAL UNIVERSITY OF CATALONIA, SPAIN
RODRIGUEZ VELASCO Gema, UNIVERSIDAD COMPLUTENSE DE MADRID, SPAIN
- SA.11 - 115** **ASSESSMENT OF GLOBAL MEAN SEA LEVEL FROM ALTIMETERS FROM CROSS-CALIBRATION WITH IN-SITU MEASUREMENTS**
VALLADEAU Guillaume, ABLAIN Michael, GUINEHUT Stéphanie, LEFEVRE Fabien, CLS, FRANCE
PICOT Nicolas, CNES, FRANCE
- SA.12 - 147** **The Harvest Experiment: Calibration of the Climate Data Record from TOPEX/POSEIDON, Jason-1 and OSTM/Jason-2**
HAINES Bruce, JPL, Calif. Inst. of Tech., USA
DESAI Shailen, JPL, USA
BORN George, UNIVERSITY OF COLORADO, USA
GILL Stephen, NOAA, USA
- SA.13 - 149** **COMPARISON OF IMPROVED ALTIMETER COASTAL SEA SURFACE HEIGHTS TO TIDE GAUGE DATA**
FENOGLIO-MARC Luciana, FEHLAU Maraike, BECHER Matthias, TECHNICAL UNIVERSITY DARMSTADT, GERMANY
BOUFFARD Jérôme, LEGOS, FRANCE
VIGNUDELLI Stefano, CONSIGLIO NAZIONALE DELLE RICERCHE, BIOFISICA, France

Session B - POD/geoid

- SB.1 - 022 JASON-2 NRT POD based on GRAS GSN**
ANDRES Yago, RIGHETTI Pier Luigi, SOERENSEN Anders, EUMETSAT, GERMANY
- SB.2 - 032 EIGEN-5C - the new GeoForschungsZentrum Potsdam / Groupe de Recherche de Géodésie Spatiale combined gravity field model**
FOERSTE Christoph, HELMHOLTZ CENTRE POTSDAM GFZ, GERMANY
- SB.3 - 034 ICGEM THE INTERNATIONAL CENTRE FOR GLOBAL EARTH MODELS**
BARTHELMES Franz, KÖHLER Wolfgang, KUSCHE Jürgen, HELMHOLTZ CENTRE POTSDAM GFZ, GERMANY
- SB.4 - 042 Sub-centimeter SLR precision with the SLRF2005/LPOD2005 network**
ZELENSKY Nikita, NASA GSFC / SGT, USA
LEMOINE Frank, ROWLANDS David, LUTHCKE Scott, NASA GSFC / NASA GSFC, USA
CHINN Douglas, NASA GSFC /SGT, USA
BEALL Jennifer, NASA GSFC / RAYTHEON, USA
BECKLEY Brian, KLOSKO Steven, NASA GSFC / SGT, USA
WILLIS Pascal, INSTITUT DE PHYSIQUE DU GLOBE DE PARIS, FRANCE
LUCERI Vincenza, ITALIAN SPACE AGENCY (ASI) / E-GEOS S.P.A., ITALY
- SB.5 - 043 Calibration and Validation of the Precise Orbits for the OSTM - Extending the TOPEX, Jason-1 and Jason-2 Climate Data Record for MSL Studies**
LEMOINE Frank, NASA GODDARD SPACE FLIGHT CENTER, USA
ZELENSKY Nikita, SGT-INC., USA
ROWLANDS David, LUTHCKE Scott, NASA GODDARD SPACE FLIGHT CENTER, USA
PENNINGTON Terry, CHINN Doug, BECKLEY Brian, SGT-INC., USA
ZIEBART Marek, SIBTHORPE Anthony, UNIVERSITY COLLEGE, LONDON, UK
WILLIS Pascal, INSTITUT DE PHYSIQUE DU GLOBE DE PARIS, FRANCE
LUCERI Vincenza, E-GEOS S.P.A, ITALY
- SB.6 - 047 DORIS / Jason-2: less than 10cm centimeters orbits soon available for Near-Real-Time Altimetry**
JAYLES Christian, BESSON Bruno, AURIOL Albert, CNES, FRANCE
CHAUVEAU Jean-Pierre, ROZO Fabien, COFRAMI-AKKA, FRANCE
- SB.7 - 051 VALIDATION ACTIVITIES FOR JASON-1, JASON-2 AND TOPEX/POSEIDON ORBITS**
BONNEFOND Pascal, EXERTIER Pierre, LAURAIN Olivier, PIERRON Francis, OBSERVATOIRE DE LA CÔTE D'AZUR, FRANCE
- SB.8 - 097 Zero-difference ambiguity fixing for spaceborne GPS receivers**
LAURICHESSE Denis, MERCIER Flavien, BERTHIAS Jean-Paul, CERRI Luca, BROCA Patrick, CNES, FRANCE
- SB.9 - 098 Time Transfer by Laser Link (T2L2), First Results**
EXERTIER Pierre, OCA - GRGS, FRANCE
BONNEFOND Pascal, UNS, OCA, CNRS, FRANCE
- SB.10 - 112 Assessment of JASON-2 orbit quality using SSH cross-calibration with Jason-1 and Envisat**
PUJOL Marie-Isabelle, ABLAIN Michael, PHILIPPS Sabine, PICOT Nicolas, CNES, FRANCE
- SB.11 - 122 GDR-C STANDARDS FOR JASON-1 PRECISE ORBITS**
CERRI Luca, PERRACHON Pascal, HOURLY Sabine, MERCIER Flavien, BERTHIAS Jean Paul, CNES, FRANCE
- SB.12 - 130 Use of oceanographic in-situ measurements and altimetry to assess the accuracy of the latest geoid models**
RIO Marie-Hélène, SCHAEFFER Philippe, CLS, FRANCE
LALANCETTE Marie-Françoise, SHOM, FRANCE
- SB.13 - 138 GPS processing for Jason 2**
MERCIER Flavien, PARRACHON Pascal, CERRI Luca, CNES, FRANCE
- SB.14 - 140 JASON-2 PRECISION ORBIT DETERMINATION, STATUS**
BERTIGER Willy, HAINES Bruce, DESAI Shailen, KUANG Da, LANE Chris, JPL, USA
SIBOIS Aurore, UNIV. COLORADO, USA
WEISS Jan, JPL, USA
- SB.15 - 146 A NEW GLOBAL SATELLITE-ONLY GRACE-BASED MDT AND DERIVED MEAN CURRENTS, RECIRCULATIONS, AND SUBGYRES**
VIANNA Marcio, MENEZES Viviane, VM OCEANICA, BRAZIL

Session C - Local and global calibration/validation (mostly global)

- SC.1 - 055 REGIONAL CALVAL AND ALTIMETRY ACTIVITIES AT THE CENTRE DE TOPOGRAPHIE DES OCEANS ET DE L'HYDROSPHERE (CTOH)**
BIROL Florence, LEGOS CNRS/CNES/IRD/UPS, FRANCE
- SC.2 - 094 REPORT ON USE OF JASON-2 IGDR IN THE AUSTRALIAN MULTI-MISSION SEA LEVEL ANALYSIS SYSTEM**
GRIFFIN David, CAHILL Madeleine, MANSBRIDGE Jim, CENTRE FOR AUSTRALIAN WEATHER AND CLIMATE RESEARCH, AUSTRALIA
- SC.3 - 102 CONSISTENCY BETWEEN JASON-2/JASON-1 DATA AND 2008 IMPROVEMENT ON THE CALVAL PROCESSING SOFTWARE**
JAN Gwenaëlle, BURRILLON Elodie, NOVELTIS, FRANCE
BONNEFOND Pascal, LAURAIN Olivier, OCA, FRANCE

- SC.4 - 111 Multi-mission crossover calibration - first results for JASON-2**
DETTMERING Denise, BOSCH Wolfgang, DEUTSCHES GEODÄTISCHES FORSCHUNGSINSTITUT (DGFI), GERMANY
- SC.5 - 113 STATISTICAL QUALITY ASSESSMENT OF JASON-1 GDR VERSION C**
COMMIEN Ludivine, PHILIPPS Sabine, ABLAIN Michael, CLS, FRANCE
PICOT Nicolas, CNES, FRANCE
- SC.6 - 119 Jason-2 / Envisat Cross-calibration**
OLLIVIER Annabelle, FAUGERE Yannice, CLS, FRANCE
PICOT Nicolas, CNES, FRANCE
- SC.7 - 120 CROSS-CALIBRATION OF JASON-1 AND JASON-2 SEA SURFACE HEIGHT**
CHAMBERS Don, THE UNIVERSITY OF TEXAS AT AUSTIN, USA
NEREM R. Steven, UNIVERSITY OF COLORADO, USA
- SC.8 - 121 Jason-1 / Envisat Cross-calibration**
FAUGERE Yannice, OLLIVIER Annabelle, CLS, FRANCE
PICOT Nicolas, CNES, FRANCE
- SC.9 - 148 Global cross calibration and validation of the Jason-1 and Jason-2/OSTM data products.**
DESAI Shailen, HAINES Bruce, DECARVALHO Robert, JET PROPULSION LABORATORY, USA
- SC.10 - 110a Global Statistical Jason-2 assessment and cross-calibration with Jason-1**
ABLAIN Mickaël, PHILIPPS Sabine, THIBAUT Pierre, CLS, France
PICOT Nicolas, CNES, FRANCE
- SC.11 - 110b Global Statistical Jason-2 assessment and cross-calibration with Jason-1**
ABLAIN Mickaël, PHILIPPS Sabine, THIBAUT Pierre, CLS, France
PICOT Nicolas, CNES, France
- SC.12 - 018 Initial On-orbit Performance Assessment of the Advanced Microwave Radiometer and Performance Assessment of the JMR GDR-C Calibration**
BROWN Shannon, JPL / CALTECH, USA
DESAI Shailen, JPL, HAINES Bruce, JPL, USA

Session D - Instrument processing

- SD.1 - 004 ESTIMATION OF IONOSPHERIC EFFECT ON THE ALTIMETRIC MEASUREMENTS BY GPS SIGNAL PROCESSING**
RAMI Ali, NATIONAL CENTRE OF SPACE TECHNIQUES, ALGERIA
- SD.2 - 005 ESTIMATION OF THE GEOPHYSICAL PARAMETERS EFFECT ON THE ALTIMETRIC MEASUREMENTS FOR SEA LEVEL DETERMINATION**
RAMI Ali, NATIONAL CENTRE OF SPACE TECHNIQUES, ALGERIA
- SD.3 - 021 ICEBERG DETECTION IN OPEN WATER BY ALTIMETER WAVEFORM ANALYSIS**
TOURNADRE Jean, WHITMER Kirk, GIRARD-ARDHUIN Fanny, IFREMER, FRANCE
- SD.4 - 023 Sea State Bias in Satellite Radar Altimetry - Revisited**
HAUSMAN Jessica, ZLOTNICKI Victor, JPL - NASA, USA
- SD.5 - 062 Developing a spline-based nonparametric estimator for the altimeter sea state bias (SSB) problem**
FENG Hui, YAO Shan, MATH DEPT, LI LINYUAN, MATH DEPARTMENT, UNIVERSITY OF NEW HAMPSHIRE, USA
TRAN Ngan, LABROUE Sylvie, CLS/SPACE OCEANOGRAPHY DIVISION, FRANCE
VANDERMARK Doug, UNIVERSITY OF NEW HAMPSHIRE, USA
- SD.6 - 063 Altimetry and operational wind-wave prediction - combined use to enhance both systems**
VANDEMARK Douglas, UNIVERSITY OF NEW HAMPSHIRE, USA
ARDHUIN Fabrice, HYDROGRAPHIC AND OCEANOGRAPHIC SERVICE, FRANCE
BECKLEY Brian, SGT INC, USA
FENG Hui, UNH/OPAL, USA
TRAN Ngan, CLS, FRANCE
- SD.7 - 066 UPDATE ON JASON-1 SEA STATE BIAS MODELING FROM COMBINATION OF WAVE MODEL AND SATELLITE DATA**
TRAN Ngan, CLS/SPACE OCEANOGRAPHY DIVISION, FRANCE
VANDEMARK Doug, UNIVERSITY OF NEW HAMPSHIRE, USA
LABROUE Sylvie, CLS/SPACE OCEANOGRAPHY DIVISION, FRANCE
FENG Hui, UNIVERSITY OF NEW HAMPSHIRE, USA
CHAPRON Bertrand, IFREMER, FRANCE
LAMBIN Juliette, PICOT Nicolas, CNES, FRANCE
- SD.8 - 068 VALIDATION OF ENVISAT RAIN DETECTION AND RAIN RATE ESTIMATES BY COMPARING WITH TRMM DATA**
TRAN Ngan, CLS/SPACE OCEANOGRAPHY DIVISION, FRANCE
TOURNADRE Jean, IFREMER, FRANCE
FÉMÉNIAS Pierre, ESA/ESRIN, ITALY
- SD.9 - 085 Method to decontaminate the radiometer wet tropospheric correction in coastal zones**
SCHARROO Remko, ALTIMETRICS LLC, USA
OBLIGIS Estelle, PICARD Bruno, DESPORTES Charles, CLS, FRANCE
- SD.10 - 090 Monte Carlo Simulation of Altimeter Pulse Returns and Electromagnetic Bias**
NAENNA Praphun, JOHNSON Joel, SHUM C.K., THE OHIO STATE UNIVERSITY, USA

- SD.11 - 099 THE ALTIMETRIC WET TROPOSPHERIC CORRECTION: WHAT WE HAVE LEARNT AND WHAT ARE THE REMAINING ISSUES?**
OBLIGIS Estelle-Anne, CLS, FRANCE
- SD.12 - 106 REVISITING THE OCEANIC VARIABILITY IMPACT FOR SEA STATE BIAS EMPIRICAL ESTIMATION**
LABROUE Sylvie, CLS, FRANCE
- SD.13 - 125 CORRECTING JASON-2 σ^0 VALUES FOR RETRACKER EFFECTS**
QUARTLY Graham, NATIONAL OCEANOGRAPHY CENTRE, SOUTHAMPTON, UK
- SD.14 - 126 IMPROVING RAIN-FLAGGING FOR JASON-2**
QUARTLY Graham, NATIONAL OCEANOGRAPHY CENTRE, SOUTHAMPTON, UK
- SD.15 - 136 Novel Near-Land Radiometer Wet Path Delay Retrieval Algorithm: Application to the Advanced Microwave Radiometer**
BROWN Shannon, JPL / CalTech, USA
- SD.16 - 160 Target tracking, correlated noise, and precision in satellite altimetry**
SMITH Walter H. F., NOAA LAB FOR SATELLITE ALTIMETRY, USA
SANDWELL David T., SCRIPPS INSTITUTION OF OCEANOGRAPHY / UCSD, USA
- SD.17 - 161 A new GPS-based climatology for the total electron content in the ionosphere**
SCHARROO Remko, ALTIMETRICS LLC, USA
SMITH Walter H. F., LILLIBRIDGE John, NOAA LAB FOR SATELLITE ALTIMETRY, USA
- SD.18 - 020 CLOUD AND RAIN EFFECT ON ALTIKA/SARAL KA BAND RADAR ALTIMETER: DATA AVAILABILITY AND RAIN/CLOUD FLAG**
TOURNADRE Jean, IFREMER, FRANCE
LAMBIN Juliette, STEUNOU Nathalie, CNES, France

Session E - Outreach/Education

- SE.1 - 007 Basic Radar Altimetry Toolbox and Tutorial**
ROSMORDUC Vinca, CLS, FRANCE
- SE.2 - 010 Altimetry data: what do YOU want?**
ROSMORDUC Vinca, CLS, FRANCE
FAUGÈRE Yannice, CLS SPACE OCEANOGRAPHY DIVISION, FRANCE
- SE.3 - 016 SEA LEVEL FROM SPACE: AN UPDATE ON APPLICATIONS OF OCEAN ALTIMETRY DATA**
SRINIVASAN Margaret, CALTECH/JET PROPULSION LABORATORY, USA
LEBEN Robert, UNIVERSITY OF COLORADO, USA
- SE.4 - 137 NOAA ARCHIVE SERVICES FOR JASON-2/OSTM**
CASEY Kenneth, NOAA NATIONAL OCEANOGRAPHIC DATA CENTER, USA
LILLIBRIDGE John, NOAA LAB FOR SATELLITE ALTIMETRY, USA
THROWE Jeremy, 3DB CONSULTING GROUP (DB), USA

Session F - Cal/Val: multi mission data consistency and seamless transition for the TOPEX-Jason series of products

- SF.1 - 012 Aviso altimetry products: select your choice!**
LAURET Olivier, CLS SPACE OCEANOGRAPHY DIVISION, FRANCE
ROSMORDUC Vinca, BLANC Frédérique, CLS, FRANCE
- SF.2 - 059 OBSERVATORY AND RESEARCH ON EXTREME PHENOMENA OVER THE OCEANS (ORPHEO)**
QUILFEN Yves, CHAPRON Bertrand, IFREMER, FRANCE
COLLARD Fabrice, CLS, FRANCE
PIOLLE Jean François, TOURNADRE Jean, IFREMER, FRANCE
- SF.3 - 064 Extending the Sea Surface Height Climate Data Record with OSTM Data**
BECKLEY Brian, SGT, Inc., USA
- SF.4 - 070 Design of future altimeter missions: development and use of an end-to-end mission simulator**
LOMBARD Alix, CNES, FRANCE
LAMOUROUX Julien, NOVELTIS, FRANCE
ROBLOU Laurent, LEGOS-POC, FRANCE
LAMBIN Juliette, CNES, FRANCE
DE MEY Pierre, LYARD Florent, LEGOS-POC, FRANCE
JEANSOU Eric, NOVELTIS, FRANCE
- SF.5 - 079 AltiKa: a new concept of radar altimeter for the SARAL mission**
STEUNOU Nathalie, SENGES Pierre, CNES, FRANCE
- SF.6 - 095 JASON-(2)/(1) SEA SURFACE HEIGHTS BIAS: CONSISTENCY AND CONTINUITY BETWEEN GDR VERSIONS AND MISSIONS**
JAN Gwenaële, BURRILLON Elodie, NOVELTIS, FRANCE
BONNEFOND Pascal, LAURAIN Olivier, OCA, FRANCE

- SF.7 - 116 GFO : contribution to multi-satellite applications and statistical performance assessment**
PUJOL Marie-Isabelle, DIBARBOURE Gerald, CLS, FRANCE
PICOT Nicolas, CNES, FRANCE
- SF.8 - 127 PREPARING THE NEW GENERATION OF ALTIMETRY PRODUCTS FOR OPEN OCEAN**
FAUGERE Yannice, RIO Marie-Helene, CLS, FRANCE
LUX Muriel, NOVELTIS, FRANCE
PICOT Nicolas, CNES, FRANCE
- SF.9 - 163 TOWARDS A JASON OPTIMISED TANDEM MISSION?**
DORANDEU Joël, DIBARBOURE Gérald, CLS, FRANCE
LOMBARD Alix, CNES, FRANCE
- SF.10 - 171 SSALTO/DUACS system: last improvements and changes**
PUJOL Marie-Isabelle, CLS/SPACE OCEANOGRAPHY DIVISION, FRANCE
DIBARBOURE Gerald, CLS, FRANCE
PICOT Nicolas, CNES, FRANCE

Session G - Operational applications, coastal and inland waters, wind/waves and associated Cal/Val studies

- SG.1 - 013 ALTICORE - A COLLABORATIVE EXPERIENCE IN EXPLORING COASTAL ALTIMETRY IN MEDITERRANEAN, CASPIAN, WHITE AND BARENTS SEAS**
VIGNUDELLI Stephano, CONSIGLIO NAZIONALE DELLE RICERCHE, ITALY
SNAITH Helen M., CIPOLLINI Paolo, VENUTI Fabio, NATIONAL OCEANOGRAPHY CENTRE, UK
LYARD Florent, LEGOS / CNRS, FRANCE
CRETAUX Jean-François, LEGOS CNRS/CNES/IRD/UPS, FRANCE
BOUFFARD Jérôme, ROBLOU Laurent, LEGOS / CNRS, FRANCE
KOSTIANOV Andrey, GINZBURG Anna, SHEREMET Nikolay, KUZMINA Elena, P.P. SHIRSHOV INSTITUTE OF OCEANOLOGY, RUSSIA
LEBEDEV Sergey, SIROTA Alexander, MEDVEDEV Dimitry, KHLEBNIKOVA Svetlana, GEOPHYSICAL CENTER, RUSSIA
MAMEDOV RAMIZ, ISMATOVA Khasiyat, INSTITUTE OF GEOGRAPHY, AZERBAIJAN
ALYEV Amir, MARINE HYDROMETEOROLOGY CENTRE, AZERBAIJAN
NABIYEV Tural, INSTITUTE OF GEOGRAPHY, AZERBAIJAN
- SG.2 - 024 On monitoring the coastal dynamics through an integrated approach (MARINA PROJECT)**
ROBLOU Laurent, LEGOS / UNIVERSITÉ DE TOULOUSE / CNRS, FRANCE
VIGNUDELLI Stefano, ISTITUTO DI BIOFISICA / CNR, ITALY
CIPOLLINI Paolo, NOCS, UK
LYARD Florent, LEGOS / UNIVERSITÉ DE TOULOUSE/ CNRS, FRANCE
LAMOUREUX Julien, NOVELTIS, FRANCE
ULSES Caroline, LA / UNIVERSITÉ DE TOULOUSE, FRANCE
DE MEY Pierre, LEGOS / UNIVERSITÉ DE TOULOUSE / CNRS, FRANCE
LE HENAFF Matthieu, BOUFFARD Jérôme, LEGOS, FRANCE
ESTOURNEL Claude, LA / UNIVERSITÉ DE TOULOUSE / CNRS, FRANCE
- SG.3 - 027 COASTAL ALTIMETER EVALUATION OF JASON-1 & JASON-2**
STRUB P. Ted, MATANO Ricardo, OREGON STATE UNIVERSITY, USA
- SG.4 - 028 ANALYSIS AND RETRACKING ALTIMETER COASTAL SEA WAVEFROM IN CHINA SEA AND NEIGHBOUR**
YANG Le, SOED, SECOND INSTITUTE OF OCEANOGRAPHY, CHINA
LIN Mingsen, NATIONAL SATELLITE OCEAN APPLICATION SERVICE, CHINA
PAN Delu, SOED, SECOND INSTITUTE OF OCEANOGRAPHY, CHINA
- SG.5 - 038 FOAM: FROM OCEAN TO INLAND WATERS ALTIMETRY MONITORING**
BONNEFOND Pascal, EXERTIER Pierre, LAURAIN Olivier, PIERRON Francis, OBSERVATOIRE DE LA CÔTE D'AZUR, FRANCE
MÉNARD Yves, LYARD Florent, LEGOS / CNRS, FRANCE
CALMANT Stéphane, LEGOS/IRD, BRAZIL
CRETAUX Jean-François, LEGOS / CNES, FRANCE
TESTUT Laurent, LEGOS, FRANCE
JAN Gwénaëlle, NOVELTIS, FRANCE
BALLU Valérie, IGP / UMR 7154, FRANCE
- SG.6 - 041 THE WET TROPOSPHERIC CORRECTION FOR COASTAL ALTIMETRY BASED ON GNSS PATH DELAY MEASUREMENTS**
NUNES Alexandra, INSTITUTO POLITECNICO DO PORTO, PORTUGAL
FERNANDES M.J., LÁZARO C., PIRES N., BASTOS L., MENDES V.B., UNIVERSIDADE DE LISBOA, FACULDADE DE CIÊNCIAS, PORTUGAL
- SG.7 - 056 TOWARD COASTAL ALTIMETRY APPLICATIONS**
BIROL Florence, LEGOS CNRS/CNES/IRD/UPS, FRANCE
BOUFFARD Jérôme, ROBLOU Laurent, CANCEC Mathilde, LYARD Florent, MORROW Rosemary, LEGOS, FRANCE
- SG.8 - 067 SEA-ICE AND SNOW FACIES CLASSIFICATION FROM ENVISAT DATA OVER THE ARCTIC REGION**
TRAN Ngan, CLS/SPACE OCEANOGRAPHY DIVISION, FRANCE
RÉMY Frédérique, LEGOS, FRANCE
GIRARD-ARDHUIN Fanny, IFREMER, FRANCE
FENG Hui, UNIVERSITY OF NEW HAMPSHIRE, USA
FÉMÉNIAS Pierre, ESA/ESRIN, ITALY

- SG.9 - 104 Operational satellite altimetry in shelf and coastal seas**
HØYER Jacob L, MADSEN Kristine S., DANISH METEOROLOGICAL INSTITUTE, DENMARK
- SG.10 - 108 Calibration and Validation of Jason-2 Significant Wave Heights**
RAY Richard, NASA GODDARD SPACE FLIGHT CENTER, USA
- SG.11 - 128 Improved JASON-2 Altimetry Products for Coastal Zones and Continental Waters (PISTACH Project)**
MERCIER Franck, CLS, FRANCE
PICOT Nicolas, LAMBIN Juliette, LOMBARD Alix, CNES, FRANCE
DIBARBOURE Gérald, DUFAU Claire, CARRERE Loren, THIBAUT Pierre, OBLIGIS Estelle, LABROUE Sylvie,
ABLAIN Michaël, SICARD Philippe, CLS, FRANCE
CAZENAVE Anny, CNES/LEGOS, FRANCE
BOUFFARD Jérôme, LEGOS, FRANCE
SEYLER Frédérique, IRD, BRAZIL
KOSUTH Pascal, BERCHER Nicolas, CEMAGREF, FRANCE
- SG.12 - 132 Combining of Radar altimetry and MODIS for the monitoring of flood events: application to the Inner Niger delta**
BERGE-NGUYEN Muriel, CRETAUX Jean-François, CNES/LEGOS, FRANCE
CALMANT Stephane, LEGOS/IRD, BRAZIL
- SG.13 - 133 Lakes surface and level variations from satellite altimetry and remote sensing: towards an international lake data centre**
CRETAUX Jean-François, JELINSKI Wojtek, BERGE-NGUYEN Muriel, CNES/LEGOS, FRANCE
CALMANT Stephane, LEGOS/IRD, BRAZIL
- SG.14 - 135 Recent Improvements in the Processing of JASON-2 Altimetry Data and Products for Continental Waters (PISTACH Project)**
MERCIER Franck, THIBAUT Pierre, CARRERE Loren, CLS, FRANCE
PICOT Nicolas, CNES, FRANCE
CAZENAVE Anny, CNES/LEGOS, FRANCE
SEYLER Frédérique, IRD, BRAZIL
KOSUTH Pascal, CEMAGREF, FRANCE
- SG.15 - 145 Improving Sea Surface Height Measurements on the Jason-2/OSTM OGDRs using Near-Real-Time GPS-Based Orbits**
DESAI Shailen, HAINES Bruce, JET PROPULSION LABORATORY, USA
- SG.16 - 158 JASON-2/OSTM NEAR REAL-TIME PRODUCT VALIDATION AT NOAA**
LILLIBRIDGE John, NOAA LAB. FOR SATELLITE ALTIMETRY, USA
SCHARROO Remko, ALIMETRICS, LLC, USA
LEULIETTE Eric, NOAA LAB. FOR SATELLITE ALTIMETRY, USA
MITCHUM Gary, COLLEGE OF MARINE SCIENCE - UNIV. OF SOUTH FLORIDA, USA
- SG.17 - 172 Altimetric Wave Products for NOAA/NCEP**
VANDEMARK Douglas, UNIV. OF NEW HAMPSHIRE, USA
ZLOTNICKI V., CALLAHAN P., JPL, USA
FENG H., UNH/OPAL, USA
SIENKIEWICZ J., NOAA/NCEP, USA
TOLMAN H., NOAA/NCEP/EMC, USA
LILLIBRIDGE J., NOAA LAB FOR SATELLITE ALTIMETRY, USA
- SG.18 - 162 The Application of Multiple Satellite Radar Altimetry Data Sets to Inland Surface Water Projects**
BIRKETT Charon, UNIVERSITY OF MARYLAND, USA
REYNOLDS Curt, OFFICE OF GLOBAL ANALYSIS, USA
BECKLEY Brian, SGT, USA
BJERKLIE Dave, USGS, USA
RODELL Matt, NASA/GSFC, USANear Real Time Reservoir and Lake Operations
- SG.19 - 114 JASON-2 WIND AND WAVE PRODUCTS: MONITORING, VALIDATION AND ASSIMILATION**
ABDALLA Saleh, JANSSEN Peter, BIDLOT Jean-Raymond, ECWMF, UK

Session H - Error budgets in altimetry data products

- SH.1 - 117 TOWARDS A MORE ACCURATE PERFORMANCE ESTIMATION OF ALTIMETRY**
LEGEAIS Jean-François, DUFAU Claire, ABLAIN Michael, DIBARBOURE Gérald, CLS, FRANCE
PICOT Nicolas, CNES, FRANCE
- SH.2 - 107 ERROR ESTIMATION OF THE GLOBAL AND REGIONAL MEAN SEA LEVEL TRENDS FROM JASON-1 AND T/P ALTIMETRY DATA**
ABLAIN Michaël, GUINEHUT Stéphanie, CLS, FRANCE
CAZENAVE Anny, LEGOS, FRANCE
PICOT Nicolas, CNES, FRANCE
- SH.3 - 154 ERROR IN GRIDDED SEA SURFACE HEIGHT PRODUCTS**
KAPLAN Alexey, LDEO OF COLUMBIA UNIVERSITY, USA

Science Topic 3 - HF aliasing/tides

- ST3.1 - 087 ESTIMATING RAPID LARGE-SCALE VARIABILITY IN SEA LEVEL, WITH APPLICATION TO DEALIASING OF SATELLITE MISSIONS**
PONTE Rui, ATMOSPHERIC AND ENVIRONMENTAL RESEARCH, INC., USA
VINOGRADOV Sergey, HOFFMAN Ross, AER, INC., USA
CARRÈRE Loren, CLS, FRANCE
- ST3.2 - 088 On the Utilization of Satellite Sea Surface Height Over the Argentinean Continental Shelf**
SARACENO Martin, CENTRO DE INVESTIGACIONES DEL MAR Y DE LA ATMOSFER, ARGENTINA
- ST3.3 - 100 Quantifying aliased S2 tidal errors from multiple space-geodesy techniques, GPS and GRACE, over North West Australia**
MELACHROINOS Stavros, CNES , FRANCE
- ST3.4 - 118 Post-EPS altimeter mission orbit determination and tide aliasing**
CARRERE Loren, LEFEVRE Fabien, DORANDEU Joël, DIBARBOURE Gérald, CLS, FRANCE
- ST3.5 - 123 Regional tidal modelling and data assimilation in the Persian Gulf**
ROBLOU Laurent, LEGOS / UNIVERSITE DE TOULOUSE; CNRS, FRANCE
LYARD Florent, LEGOS / UNIVERSITÉ DE TOULOUSE; CNRS, FRANCE
- ST3.6 - 131 Assessment of the tidal errors in altimetry data analysis and numerical simulations for shelf and coastal seas**
LYARD Florent Henri, ROBLOU Laurent, LEGOS/CNRS, FRANCE
- ST3.7 - 139 ASSESSMENT OF REGIONAL BAROTROPIC MODELS TOWARD THE DE-ALIASING OF ALTIMETRY OVER COASTAL AND SHELF SEAS**
BOUFFARD Jérôme, ROBLOU Laurent, YARD Florent, BIROL Florence, MARALDI Claire, LEGOS, FRANCE
CARRERE Loren, CLS, FRANCE
- ST3.8 - 143 EOT08A - FIRST RESULTS OF AN EMPIRICAL OCEAN TIDE ANALYSIS FOR IMPROVING GRACE DE-ALIASING**
BOSCH Wolfgang, SAVCENKO Roman, DEUTSCHES GEODÄTISCHES FORSCHUNGSINSTITUT (DGFI), GERMANY
MAYER-GÜRR Torsten, INSTITUTE OF GEODESY AND GEOINFORMATION (IGG), GERMANY
- ST3.9 - 153 Assimilation of Altimetry Data for Nonlinear Shallow Water Tides: Quarter-diurnal tides of the Northwest European Shelf, and the Atlantic Ocean**
EGBERT Gary, EROFEEVA Svetlana, OREGON STATE UNIVERSITY, USA
RAY Richard, NASA GSFC / NASA GSFC, USA
- ST3.10 - 170 The Contribution of the Internal Tide to the Altimetry Error Budget**
ZARON Edward, PORTLAND STATE UNIVERSITY, USA
EGBERT Gary D., OREGON STATE UNIVERSITY, USA
RAY Richard D, NASA, USA
- ST3.11 - 174 Challenges in finding optimal future altimeter orbits to improve the monitoring of climate changes in the tropics**
PERIGAUD Claire, CALTECH / JPL, USA
ILLIG Serena, IRD-LEGOS, FRANCE
CASSOU Christophe, CNRS-CERFACS, FRANCE
DORANDEU Joel, CLS, FRANCE

Science Topic 6 - Multi-mission and operational applications

- ST6.1 - 019 SEA SURFACE HEIGHT VARIATIONS IN THE EQUATORIAL INDIAN OCEAN**
ALI M. M., NATIONAL REMOTE SENSING CENTRE, INDIA
- ST6.2 - 124 A PROPOSITION FOR AN ALTIMETRIC MISSION DEDICATED TO ACQUIRE A GLOBAL HIGH RESOLUTION OCEANIC GRAVITY FIELD**
LOUIS Gilles, CNRS/INSU, FRANCE
LEQUENTREC-LALANCETT Marie-Françoise, SHOM/HOM, FRANCE
GELI Louis, IFREMER, FRANCE
ROYER Jean-Yves, MAIA Marcia, IUEM/DOMAINES OCEANIQUES, FRANCE
ROUXEL Didier, SHOM/HOM, FRANCE
- ST6.3 - 165 EVALUATION OF MULTI-SATELLITE MAPPING CAPABILITIES FOR OPERATIONAL MESOSCALE MONITORING IN THE GULF OF MEXICO**
LEBEN Robert, HOFFMAN Nicholas G., HALL Cody A., COLORADO CENTER FOR ASTRODYNAMICS RESEARCH, USA
- ST6.4 - 169 An Hydrological Data Base of Time Water Levels on Rivers and Lakes from satellite altimetry**
GENNERO Marie-Claude, CNES, FRANCE
BARRY Nicolas, CRÉTAUX Jean-François, BERGÉ-NGUYEN M., CAZENAVE Anny, LEGOS, FRANCE
- ST6.5 - 002 RMS SSH Variability: An old statistic and a new examination**
JACOBS Gregg, HURLBURT Harley, NAVAL RESEARCH LAB, USA

Science Topic 7 - Ocean general circulation

- ST7.1 - 003 STRAIT AND INTER-OCEAN TRANSPORT ESTIMATION USING ALTIMETRY SSH AND GRAVIMETRY OBP**
SONG Y. Tony, JET PROPULSION LABORATORY, USA

- ST7.2 - 011 FORCED VERSUS INTRINSIC DECADEAL VARIABILITY OF THE KUROSHIO EXTENSION SYSTEM: INSIGHTS FROM ALTIMETER MEASUREMENTS**
QIU Bo, UNIVERSITY OF HAWAII, USA
- ST7.3 - 031 OBSERVED VARIABILITY OF THE SOUTH ATLANTIC SUBTROPICAL GYRE**
GONI Gustavo, NATIONAL OCEANIC AND ATMOSPHERIC ADMINISTRATION, USA
BRINGAS Francis, DINEZIO Pedro, UNIVERSITY OF MIAMI/CIMAS, USA
- ST7.4 - 037 Interannual variability and decadal change of thermocline depth and upper-ocean heat content in the Indian Ocean**
HAN Weiqing, UNIVERSITY OF COLORADO, USA
- ST7.5 - 040 Enhancing synergies between satellite, in-situ, and numerical oceanography**
PENDUFF Thierry, CNRS- LEGI, FRANCE
JUZA Mélanie, CNES-INSU-LEGI, FRANCE
LECOINTRE Albanne, BRODEAU Laurent, BARNIER Bernard, MOLINES Jean-Marc, CNRS- LEGI, FRANCE
TRÉGUIER Anne-Marie, LPO, FRANCE
MADEC Gurvan, LOCEAN-IPSL, FRANCE
- ST7.6 - 052 DYNAMIC STUDY OF OCEAN STRIATIONS FROM PERSPECTIVE OF SATELLITE ALTIMETRY**
MAXIMENKO Nikolai, MELNICHENKO Oleg, IPRC/SOEST, UNIVERSITY OF HAWAII, USA
SCHNEIDER Niklas, IPRC/SOEST, UNIVERSITY OF HAWAII, USA
DI LORENZO Emanuele, GEORGIA INSTITUTE OF TECHNOLOGY, USA
NIILER Peter, SCRIPPS INSTITUTION OF OCEANOGRAPHY, USA
HAFNER Jan, IPRC/SOEST, UNIVERSITY OF HAWAII, USA
COMBES Vincent, GEORGIA INSTITUTE OF TECHNOLOGY, USA
SASAKI Hideharu, EARTH SIMULATOR CENTER, JAMSTEC, JAPAN
- ST7.7 - 053 NORTH ATLANTIC VARIABILITY FROM OCEAN SIMULATIONS WITH AND WITHOUT IN-SITU/SATELLITE DATA ASSIMILATION**
PENDUFF Thierry, BARNIER Bernard, CNRS- LEGI, FRANCE
GREINER Eric, MERCATOR-OCEAN, FRANCE
SMITH Greg, ESSC, UNIVERSITY OF READING, UK
- ST7.8 - 058 QUASI-STATIONARY STRIATIONS IN BASIN-SCALE OCEANIC CIRCULATION: OBSERVATIONS AND A MODEL HINDCAST**
MELNICHENKO Oleg, MAXIMENKO Nikolai, IPRC/SOEST, UNIVERSITY OF HAWAII, USA
SASAKI Hideharu, EARTH SIMULATOR CENTER, JAMSTEC, JAPAN
- ST7.9 - 078 Altimeter data and ECCO2 ocean state estimates to study Antarctic Circumpolar Current Fronts and formation of Antarctic Intermediate Water**
ZLOTNICKI Victor, MENEMENLIS Dimitris, JET PROPULSION LABORATORY, USA
SCHODLOK Michael, JET PROPULSION LABOR, USA
- ST7.10 - 081 Long Term Trend Components in Sea Level from Tide Gauge and Satellite Altimetry Records**
TESTUT Laurent, POUVREAU Nicolas, LEGOS, FRANCE
WOPPELMANN Guy, LIENSS, FRANCE
BIROL Florence, LEGOS, FRANCE
KARPITCHEV Micha, LIENSS, FRANCE
- ST7.11 - 089 Long-term variation in the anticyclonic ocean circulation over the Zapiola Rise as observed by satellite altimetry: evidence of possible collapses**
SARACENO Martin, CENTRO DE INVESTIGACIONES DEL MAR Y DE LA ATMOSFERA, ARGENTINA
PROVOST Christine, LOCEAN-IPSL, FRANCE
ZAJACZKOVSKI Uriel, SERVICIO DE HIDROGRAFIA, ARGENTINA
- ST7.12 - 093 The time series of the Leeuwin Current transport from satellite altimeter measurements**
DENG Xiaoli, THE UNIVERSITY OF NEWCASTLE, AUSTRALIA
RIDGWAY Ken, CSIRO MARINE AND ATMOSPHERIC RESEARCH, AUSTRALIA
COLEMAN Richard, UNIVERSITY OF TASMANIA, AUSTRALIA
- ST7.13 - 141 A PROFILE APPROACH FOR ESTIMATING THE ABSOLUTE DYNAMIC OCEAN TOPOGRAPHY**
BOSCH Wolfgang, SAVCENKO Roman, DEUTSCHES GEODÄTISCHES FORSCHUNGSINSTITUT (DGFI), GERMANY
- ST7.14 - 167 Assimilation of Earth Rotation Parameters into an OGCM**
SAYNISCH Jan, WENZEL Manfred, ALFRED WEGENER INSTITUTE, GERMANY
SCHRÖTER Jens, ALFRED-WEGENER-INSTITUTE FOR POLAR AND MARINE RESE, GERMANY
- ST7.15 - 168 IMPROVING OPERATIONAL WAVE MODELLING FROM SATELLITE MEASUREMENTS**
LEFEVRE Jean-Michel, METEO FRANCE, FRANCE
QUEFFEULOU Pierre, IFREMER, FRANCE
AOUF Lotfi, LE ROY Pierre, METEO FRANCE, FRANCE
BENTAMY Abderrahim, QUILFEN Yves, IFREMER, FRANCE

Science Topic 8 - Ocean mesoscale processes

- ST8.1 - 017 Oceanic mesoscale eddies as revealed by Lagrangian coherent structures**
BERON-VERA Francisco, OLASCOAGA Maria, RSMAS/UNIVERSITY OF MIAMI, USA
GONI Gustavo, AOML/NOAA, USA
- ST8.2 - 033 A climatology of surface filaments derived from altimetry**
D'OVIDIO Francesco, LÉVY Marina, MADEC Gurvan, LOCEAN-IPSL, FRANCE

- ST8.3 - 069 SARAL/AltiKa: a Ka-band altimetry satellite in tandem with JASON-2**
VERRON Jacques, LEGI, FRANCE
- ST8.4 - 072 EDDY VARIABILITY, TRANSPORT, DIFFUSION AND MIXING IN THE SOUTHERN OCEAN IN RELATION TO CLIMATE VARIATIONS**
MORROW Rosemary, KOCH-LARROUY Ariane, LEGOS/CNRS/OMP, FRANCE
SALLEE Jean-Baptiste, CSIRO MARINE AND ATMOSPHERIC RESEARCH, AUSTRALIA
D'OVIDIO Francesco, LOCEAN-IPSL, FRANCE
- ST8.5 - 075 Estimating the Wind Driven Velocity Structure of the California Current from Satellite Imagery and Altimetry**
EMERY William, DAX Matthews, UNIVERSITY OF COLORADO AT BOULDER, USA
- ST8.6 - 082 An Investigation of Global Mesoscale Variability**
CHELTON Dudley, SAMELSON Roger, OREGON STATE UNIVERSITY, USA
- ST8.7 - 103 An estimate of Lagrangian eddy statistics and diffusion in the mixed layer of the Southern Ocean**
SALLEE Jean-Baptiste, CSIRO, AUSTRALIA
SPEER Kevin, FLORIDA STATE UNIVERSITY, USA
MORROW Rosemary, LEGOS, FRANCE
LUMPKIN Rick, NOAA/AOML, USA
- ST8.8 - 142 Mesoscale height anomalies can be observed equally well from repeat and non-repeat orbits**
SMITH Walter H. F., NOAA LAB FOR SATELLITE ALTIMETRY, USA
SCHARROO Remko, ALTIMETRICS LLC, USA
- ST8.9 - 144 Rossby waves interannual variability in the North Atlantic Ocean**
DADOU Isabelle, PAPADAKIS Olivier, SUDRE Joël, GARÇON Véronique, LEGOS CNRS/CNES/IRD/UPS, FRANCE

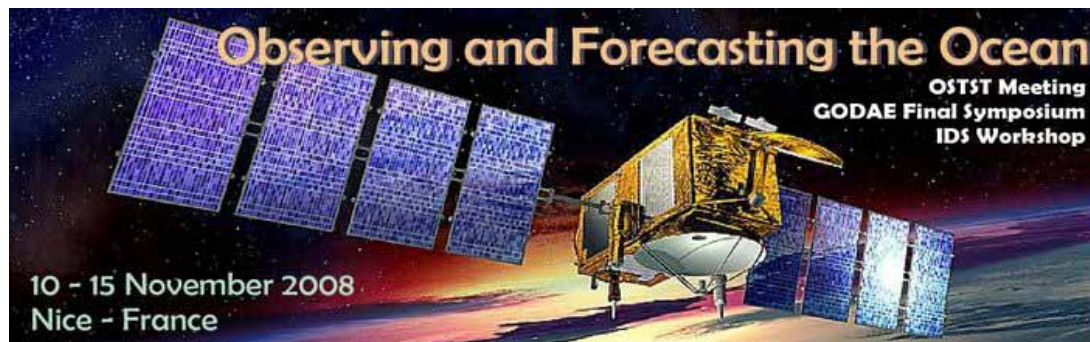
Science Topic 9 - Basin and global scale variabilities

- ST9.1 - 001 GLOBAL DECADAL UPPER OCEAN HEAT CONTENT AS VIEWED IN NINE ANALYSES**
CARTON James, SANTORELLI Anthony, UNIVERSITY OF MARYLAND, USA
- ST9.2 - 008 Transport anomalies through the Solomon Sea and their relation with Warm Water Volume in the western equatorial Pacific at the ENSO time scale: An altimetric study**
GOURDEAU Lionel, LEGOS/IRD, FRANCE
MELET Angelique, LEGI, FRANCE
KESSLER William, NOAA/PMEL, USA
MAES Christophe, IRD, NEW CALEDONIA
- ST9.3 - 025 SHIFTING SURFACE CURRENTS IN THE NORTHERN NORTH ATLANTIC OCEAN**
HAKKINEN Sirpa, NASA GODDARD SPACE FLIGHT CENTER, USA
RHINES Peter B., UNIVERSITY OF WASHINGTON, USA
- ST9.4 - 035 Remote Sensing of Continental Surfaces from Altimetry: An application to Ice Sheets Studies and Land Hydrology, the GLACES project**
PAPA Fabrice, NOAA-CREST/ THE CITY COLLEGE OF NEW YORK, USA
LEGRESY Benoit, REMY Frederique, LEGOS/CNRS/OMP, FRANCE
- ST9.5 - 036 Observation, theory, and modelling of westward propagation in the oceans**
TAILLEUX Remi, UNIVERSITY OF READING, UK
CHELTON Dudley, COAS, OREGON STATE UNIVERSITY, USA
PENDUFF Thierry, LE SOMMER Julien, LEGI/MEOM, FRANCE
MAHARAJ Angela, MACQUARIE UNIVERSITY, AUSTRALIA
- ST9.6 - 048 Reconstruction of regional mean sea level anomalies from tide gauges using the neural network approach**
WENZEL Manfred, SCHROETER Jens, ALFRED-WEGENER-INSTITUTE FOR POLAR AND MARINE RESE, GERMANY
- ST9.7 - 050 OCEANIC EQUATORIAL AND COASTAL KELVIN WAVES IN THE TROPICAL ATLANTIC WITH ALTIMETRY**
LAZAR Alban, LOCEAN-IPSL PARIS VI UNIVERSITY, FRANCE
POLO Irene, DPTO. GEOPHYSICS AND METEOROLOGY, UCM, SPAIN
RODRIGUEZ-FONSECA Belen, DPTO. GEOPHYSICS AND METEOROLOGY, UCM, SPAIN
- ST9.8 - 065 Ocean Storage and Transport of Heat and Water**
LIU W Timothy, XIE Xiaosu, JET PROPULSION LAB, USA
- ST9.9 - 073 Toward Closing the Sea Level Budget on Regional to Global Scales**
WILLIS Josh, JET PROPULSION LABORATORY, USA
- ST9.10 - 077 BUILDING AND UNDERSTANDING A CLIMATE DATA RECORD OF SEA LEVEL CHANGE**
NEREM R. Steven, UNIVERSITY OF COLORADO, USA
CHAMBERS Don, CENTER FOR SPACE RESEARCH, USA
MITCHUM Gary, UNIVERSITY OF SOUTH FLORIDA, USA
RIES John, CENTER FOR SPACE RESEARCH, USA
CHOE James, COLORADO CENTER FOR ASTRODYNAMICS RESEARCH, USA
SAZONOVA Tatiana, COLORADO CENTER FOR ASTRODYNAMICS RESEARCH, USA
- ST9.11 - 086 DECADAL VARIABILITY IN REGIONAL AND GLOBAL MEAN SEA LEVEL AND ITS CAUSES**
PONTE Rui, ATMOSPHERIC AND ENVIRONMENTAL RESEARCH, INC., USA
WUNSCH Carl, HEIMBACH Patrick, MIT, USA

- ST9.12 - 091 UPPER OCEAN DYNAMICS RELATED TO THE PACIFIC DECADAL OSCILLATION USING ALTIMETER DERIVED VELOCITY FIELDS**
LAGERLOEF Gary, EARTH AND SPACE RESEARCH, USA
MITCHUM Gary, UNIVERSITY OF SOUTH FLORIDA, USA
GUNN John, BONJEAN Fabrice, EARTH AND SPACE RESEARCH, USA
- ST9.13 - 101 Steric and mass-induced variations in the Mediterranean Sea, revisited**
VIGO M. Isabel, GARCÍA D., UNIVERSIDAD DE ALICANTE, SPAIN
CHAO B.F., NATIONAL CENTRAL UNIVERSITY, TAIWAN
SANCHEZ J.M., UNIVERSIDAD DE ALICANTE, SPAIN
- ST9.14 - 150 INTEGRATED WATER MASS VARIATION IN THE MEDITERRANEAN -BLACK SEA REGION**
FENOGLIO-MARC Luciana, BECKER Matthias, TECHNICAL UNIVERSITY DARMSTADT, GERMANY
RIETBROEK Roelof, GEOFORSCHUNGSZENTRUM POTSDAM, GERMANY
KUSCHE Jürgen, GEOFORSCHUNGSZENTRUM POTSDAM (GFZ), GERMANY
GRAYEK Sebastian, UNIVERSITY OF OLDENBURG, GERMANY
STANEV Emil, GKSS RESEARCH CENTRE, GERMANY
- ST9.15 - 151 AN ASSESSMENT OF MULTIPLE WESTWARD PROPAGATING SIGNALS IN SOUTH PACIFIC SEA LEVEL ANOMALIES**
MAHARAJ Angela, HOLBROOK Neil, MACQUARIE UNIVERSITY, AUSTRALIA
CIPOLLINI Paolo, NATIONAL OCEANOGRAPHY CENTRE, UK
- ST9.16 - 152 North Pacific Gyre Oscillation**
SCHNEIDER Niklas, INTERNATIONAL PACIFIC RESEARCH CENTER, USA
DI LORENZO Emanuele, GEORGIA INSTITUTE OF TECHNOLOGY, USA
- ST9.17 - 156 CLOSING THE SEA LEVEL RISE BUDGET WITH ALTIMETRY, ARGO, AND GRACE**
LEULIETTE Eric, MILLER Laury, NOAA, USA
- ST9.18 - 157 Dynamics of sea-surface temperature anomalies in the Southern Ocean diagnosed from a 2D mixed-layer model**
VIVIER Frederic, LOCEAN/IPSL, FRANCE
IUDICONE Daniele, STAZIONE ZOOLOGICA "A. DOHRN", ITALY
BUSDRAGHI Fabiano, PARK Young-Hyang, LOCEAN/IPSL, FRANCE
- ST9.19 - 166 USING EMPIRICAL MODE DECOMPOSITION TO CALCULATE PATTERNS OF GLOBAL SEA LEVEL CHANGE**
HAMLINGTON Benjamin, LEBEN Robert, NEREM Steven R., COLORADO CENTER FOR ASTRODYNAMICS RESEARCH, USA
- ST9.20 - 173 Need of improved altimetry to bridge the gap between weather and climate in the tropics**
PERIGAUD Claire, CALTECH / JPL, USA

Science Topic 10 - Coastal processes

- ST10.1 - 015 OCEANIC RESPONSE TO NORTHWEST MONSOON WINDS NORTH OF NEW GUINEA**
RADENAC Marie-Hélène, ELDIN Gérard, ZAKHAROVA Elena, BOUINOT Thomas, LEGOS/IRD, FRANCE
- ST10.2 - 026 INTERACTIONS BETWEEN COASTAL AND OFFSHORE CIRCULATION**
STRUB P. Ted, MATANO Ricardo, OREGON STATE UNIVERSITY, USA
- ST10.3 - 045 Thermal impact of the coastal waves in the coastal African upwelling areas**
PETER Anne-Charlotte, LAZAR Alban, LOCEAN, FRANCE
- ST10.4 - 076 Improving coastal circulation analysis and prediction through refined altimeter data processing and variational data assimilation into a regional ocean model**
WILKIN John, RUTGERS UNIVERSITY, USA
VANDEMARK Douglas, UNIVERSITY OF NEW HAMPSHIRE, USA
ZAVALA-GARAY Javier, RUTGERS UNIVERSITY, USA
SCHARROO Remko, ALTIMETRICS LLC, USA
FENG Hui, UNIVERSITY OF NEW HAMPSHIRE, USA
HAN Guoqi, FISHERIES AND OCEANS, CANADA
- ST10.5 - 080 CROSS-KUROSHIO SURFACE TRANSPORT AS SEEN BY SURFACE DRIFTERS AND ALTIMETERS**
ICHIKAWA Kaoru, KYUSHU UNIVERSITY, JAPAN
AMBE Daisuke, NRIFS, FISHERIES RESEARCH AGENCY/F0CJAPAN, JAPAN
- ST10.6 - 092 The Gulf of Carpentaria - The source of the Leeuwin Current Seasonality**
RIDGWAY Ken, CSIRO, AUSTRALIA
- ST10.7 - 109 ASSESSMENT OF OBSERVATIONAL NETWORKS WITH THE REPRESENTER MATRIX SPECTRA METHOD - APPLICATION TO A 3D COASTAL MODEL OF THE BAY OF BISCAY**
LE HENAFF Matthieu, LEGOS CNRS/CNES/IRD/UPS, FRANCE
DE MEY Pierre, LEGOS / CNRS, FRANCE
MARSALEIX Patrick, LA / UNIVERSITÉ DE TOULOUSE ; CNRS, FRANCE
- ST10.8 - 129 SIGNATURE OF COASTAL DYNAMICAL PROCESSES IN SATELLITE ALTIMETRY**
HERBERT Gaele, LE HÉNAFF Matthieu, LEGOS, FRANCE
BIROL Florence, LEGOS/CTOH, FRANCE
AYOUB Nadia, BOUFFARD Jérôme, LEGOS, FRANCE
CANCET Mathilde, LEGOS/CTOH, FRANCE



GODAE Final Symposium 12-15 November 2008



Programme

Wednesday 12 November 2008

07:30 - 12:30	Registration and posters setup	
12:30 - 14:00	Lunch	
	Plenary Session © Athena Auditorium	
	Session 1 - Introduction Conveners: Pierre-Yves Le Traon, Mike Bell	
14:00 - 15:00	Opening ceremony	
	Welcome and thanks (10 min)	GODAE Co-chairs
	Keynote speeches (50 min)	<ul style="list-style-type: none"> Alain Ratier, Deputy Director General, Météo France Jack Hayes, Assistant Administrator, National Weather Service, NOAA Arno Kaschl, GMES Bureau, European Commission Patricio Bernal, Executive Secretary IOC, ADG of UNESCO for IOC
15:00 - 15:20	History of GODAE	Neville Smith, BoM Michel Lefebvre
15:20 - 15:40	GODAE overview and the concept of the Symposium	Mike Bell, Met Office Pierre-Yves Le Traon, Ifremer
15:40 - 16:00	Coffee break	
16:00 - 16:30	Real-time ocean brief Global and Indo Pacific	International forecast team Chair: Gary Brassington
	Session 2 - Operational Oceanography Infrastructure: Where we are now - 10 years of progress Conveners: Ed Harrison, Eric Dombrowsky	
16:30 - 16:50	Satellite observing systems and relevance to GODAE	Stan Wilson, NOAA Mark Drinkwater & Jerome Benveniste (ESA), Hans Bonekamp & Francois Parisot (EUMETSAT), Jean-Louis Fellous (COSPAR), B.S. Gohil (ISRO), Mingsen Lin (SOA), Eric Lindstrom (NASA), Keizo Nakagawa (JAXA)
16:50 - 17:10	In-situ observing systems and relevance to GODAE	Ed Harrison, NOAA/PMEL Mike Johnson (NOAA/Climate Program Office), David Meldrum (Scottish Association for Marine Science), Graeme Ball (Australian BoM), Mark Merrifield (University of Hawaii), Mike McPhaden (NOAA/PMEL), Dean Roemmich (SIO/UCSD), Howard Freeland (Institute of Ocean Sciences), Gustavo Goni (NOAA/AOML), Robert Weller (WHOI), Uwe Send (SIO), Maria Hood (IOC/UNESCO)
17:10 - 17:40	GODAE Systems in operation	Eric Dombrowsky, Mercator-Ocean L. Bertino (NERSC), G. Brassington (BMRC), E.Chassignet (University of Miami/RSMAS), F. Davidson (DFO), H. Hurlburt (NRL, Stennis), M. Kamachi (MRI), T. Lee (JPL/NASA), M. Martin (Met Office), S. Mei (NMEFC), M. Tonani (INGV)
17:40 - 18:05	Data & Product serving, an overview of capabilities developed in 10 years	Frederique Blanc, CLS Roger Clancy (US Navy), Peter Cornillon (University of Rhode Island), Craig Donlon (ESA), Peter Hacker (ARDC), K. Haines (ESSC), Steve Hankin (NOAA/PMEL), Sylvie Pouliquen (Ifremer), Martin Price (Met Office), Tim Pugh (BMRC), Ashwanth Srinivasan (RSMAS)
18:30	Pick up at venue - bus to Gala Dinner in Monaco	
19:30 - 23:30	Gala Dinner in Monaco	

Thursday 13 November 2008

Plenary Sessions		© Athena Auditorium
09:00 - 09:15	Real-time ocean brief North West Atlantic	International forecast team Chair: Gary Brassington
Session 3 - Demonstrating the feasibility Conveners: Harley Hurlburt, Peter Oke		
09:15 - 09:40	Global high resolution analyses and forecasts at the mesoscale	Harley Hurlburt, NRL E. Dombrowsky (Mercator-Ocean), G. Brassington (BMRC), E. Chassignet (COAPS), J. Cummings (NRL-Monterey), M. Drevillon (CERFACS), Y. Drillet (Mercator Ocean), E. Greiner (CLS), E. J. Metzger (NRL-Stennis), P. Oke (CSIRO), T. Pugh (BMRC), A. Schiller (CSIRO), J. F. Shriver (NRL-Stennis), O. M. Smedstad (Planning Systems Inc.), C.-E. Testut (MGC), B. Tranchant (CERFACS), A. Wallcraft (NRL-Stennis), G. Warren (BoM)
09:40 - 10:05	Regional high resolution analyses and forecasts at the mesoscale	Masafumi Kamachi, MRI P. De Mey (LEGOS, Fr.), F. Davidson (DFO, Canada), Y.-H. Kim (KORDI, Korea), J.-M. Lellouche (Mercator-Ocean, France), C. Rowley (NRL, USA), D. Storkey (UK Met Office), K. Thompson (Dalhousie University, Canada), and J.-H. Yoon (Kyushu University, Japan)
10:05 - 10:30	Ocean state estimation for climate research	Tony Lee, JPL, NASA Toshiyuki Awaji (Kyoto University), Magdalena Balmaseda (ECMWF), Eric Greiner (CLS), Matt Martin (Met Office), D Stammer (IfM)
10:30 - 11:15 Coffee break - poster viewing		
11:15 - 11:40	Validation and intercomparison of analysis and forecast	Fabrice Hernandez, Mercator-Ocean L. Bertino (NERSC), G. Brassington (BoM), J. Cummings (NRL, Monterey), L. Crosnier (Mercator-Ocean), F. Davidson (DFO), P. Hacker (University of Hawaii), M. Kamachi (MRI), Matt Martin (Met Office)
11:40 - 12:05	Observing System Evaluations	Peter Oke, CSIRO Magdalena Balmaseda (ECMWF), Jim Cummings (NRL), Eric Dombrowsky (Mercator-Ocean), Yosuke Fujii (MRI), Stephanie Guinehut (CLS), Gilles Larnical (CLS), Pierre-Yves Le Traon (Ifremer), Matthew J. Martin (Met Office)
Session 4 - Key scientific and technological advances Conveners: Jim Cummings, Eric Chassignet, Keith Haines		
12:05 - 12:30	Argo: the challenge of continuing 10 years of progress	Dean Roemmich, SIO/UCSD M. Belbeoch (Argo Information Centre), P.J.V. Belchi (IEO), H. Freeland (IOS), W.J. Gould (NOCS), F. Grant (IMI), M. Ignaszewski (FNMOC), B. King (NOCS), B. Klein (BSH), K.A. Mork (IMR), W.B. Owens (WHOI), S. Pouliquen (Ifremer), M. Ravichandran (INCOIS), S. Riser (UW), A. Sterl (KNMI), T. Suga (JAMSTEC), M.-S. Suk (KORDI), P. Sutton (NIWA), V. Thierry (Ifremer), P.-Y. Le Traon (Ifremer), S. Wijffels (CMAR), J. Xu (SIO/SOA)
12:30 - 14:00 Lunch		
14:00 - 14:25	The GODAE High Resolution Sea Surface Temperature Pilot Project (GHRSS-PP)	Craig Donlon, ESA Kenneth Casey (NOAA), Ian Robinson (NOCS, Southampton), Chelle Gentemann (Remote Sensing System, Santa Rosa, USA), Richard Reynolds (NOAA, NCDC), Ian Barton (CSIRO), Olivier Arino (ESA), John Stark (Met Office), Nick Rayner (Met Office), Pierre LeBorgne (CMS), David Poulter (NOCS, Southampton), Jorge Vazquez (JPL), Helen Beggs (BoM), David Llewellyn Jones (University of Leicester), Peter Minnett (RSMAS)
14:25 - 14:50	Data assembly and processing for operational oceanography: 10 years of achievements	Pierre-Yves Le Traon, Ifremer G. Larnicol (CLS), S. Guinehut (CLS), S. Pouliquen (Ifremer), A. Bentamy (Ifremer), D. Roemmich (UCSD), C. Donlon (ESA), H. Roquet (Meteo-France), G. Jacobs (NRL), D. Griffin (CSIRO), F. Bonjean (ESR), N. Hoepfner (JRC), L.A. Breivick (Met.no)
14:50 - 15:15	Underpinning technologies for oceanographic data sharing, visualisation and analysis: Review and future outlook	Jon Blower, ESSC Frederique Blanc (CLS), Peter Cornillon (University of Rhode Island), Steve Hankin (NOAA), Thomas Loubrieu (Ifremer)
15:15 - 15:45 Coffee break		
Poster Session		© Espace Rhodes
15:45 - 18:00	Poster viewing + free drinks	
Plenary Session		© Athena Auditorium
18:00 - 19:00	Argo Round Table	Chair: Dean Roemmich (USCD) Round table panel: Howard Freeland (DFO, Canada) Pierre-Yves Le Traon (Ifremer, France) Sylvie Pouliquen (Ifremer, France) Mathieu Belbeoch (Argo Information Centre) Andreas Schiller (CSIRO, Australia) Eric Dombrowsky (Mercator-Ocean, France) + <i>other to be named</i>
19:00	End of Day 2	

Friday 14 November 2008

Plenary Session		© Athena Auditorium
08:30 - 08:45	Real-time Ocean Brief North East Atlantic	International forecast team Chair: Gary Brassington
Session 4 - Key scientific and technological advances - CONTINUED Conveners: Jim Cummings, Eric Chassignet, Keith Haines		
08:45 - 09:10	Ocean Data Assimilation Systems for GODAE	Jim Cummings, NRL Laurent Bertino (NERSC), Pierre Brasseur (CNRS), Ichiro Fukumori (JPL, NASA), Masafumi Kamachi (MRI), Matt Martin (Met Office), Kristian Mogensen (ECMWF), Peter Oke (CSIRO), Charles E. Testut (Mercator-Ocean), Jacques Verron (CNRS, LEGI), Anthony Weaver (Cerfacs)
09:10 - 09:35	Advances in Global and Basin-scale Modelling during GODAE	Eric Chassignet, COAPS Alistair Adcroft (LOCEAN), Remy Baraille (SHOM), Bernard Barnier (LEGI), Mats Bentsen (NERSC), Eric Blayo (IMAG), Romain Bourdalle Badie (CERFACS), Jean-Michel Campin (MIT), Pierre De Mey (LEGOS), Gilles Garric (MGC), Stephen M. Griffies (GFDL), Robert Hallberg (GFDL), George Halliwell (RSMAS), Patrick Heimbach (MIT), Gervan Madec (LOCEAN), Dimitris Menemenlis (JPL), Yves Morel (SHOM) and Alexander "Sasha" F. Shchepetkin (UCLA)
Session 5 - Applications Conveners: Magdalena Balmaseda, Fraser Davidson, Ralph Rayner		
09:35 - 10:00	Marine pollution monitoring and predictions	Bruce Hackett, Met.no Pierre Daniel (Meteo France), Eric Comerma (ASA), Hitoshi Ichikawa (JMA)
10:00 - 10:45	Coffee break - poster viewing	
10:45 - 11:10	Safety and effectiveness of operations at Sea (including SAR)	Fraser Davidson, DFO A. Allen (USCG), G. Brassington (BMRC), O. Breivik (met.no), P. Daniel (Meteo-France), B. Stone (CCG, Canada), S. Sato (JCG, Tokyo, Japan)
11:10 - 11:35	Coastal modelling and applications	Pierre De Mey, LEGOS P. Craig (CSIRO), C. A. Edwards (University of California), Y. Ishikawa (Kyoto University), J. C. Kindle (formerly NRL), R. Proctor (POL, IMOS), K. R. Thompson (Dalhousie University), Jiang Zhu (IAP/CAS), F. Auclair (Laboratoire d'Aérodologie, Toulouse), J.-M. Beckers (GHER, Belgium), E. Blayo (Laboratoire Jean Kuntzmann, France), J. Huthnance (POL), F. Lyard (LEGOS/CNRS) and the GODAE Coastal and Shelf Seas Working Group (CSSWG) community
11:35 - 12:00	Asia and Oceania Applications	Jiang Zhu, IAP Toshiyuki Awaji (Kyoto University), Gary Brassington (BoM), Norihisa Usui (MRI/JMA), Naoki Hirose (Kyushu University), Young Ho Kim (KORDI, Korea), Qinzhen Liu (National Marine Environment Forecast Center, China), She Jun (DMI, Denmark), Yasumasa Miyazawa (JAMSTEC), Tatsuhiro Watanabe (JSNFR, Japan) and M. Ravichandran (INCOIS, India)
12:00 - 12:25	Ocean Initialization for Seasonal Forecasts	Magdalena Balmaseda, ECMWF Oscar Alves (BMRC), A. Arribas (Met Office), Toshiyuki Awaji (Kyoto University), David Behringer (NCEP), Nicolas Ferry (Mercator-Ocean), Yosuke Fujii (MRI), Tony Lee (JPL, NASA), Michele Rienecker (NASA), Tony Rosati (GFDL), Detlef Stammer (IfM),
12:25 - 14:00	Lunch	
14:00 - 14:25	Applications of satellite-derived ocean measurements to hurricane intensity forecasting	Gustavo Goni, NOAA, AOML, PHOD Mark DeMaria (NOAA), John Knaff (NOAA), Charles Sampson (NRL-Monterey), Isaac Ginis (University of Rhode Island), Francis Bringas (CIMAS, University of Miami), Alberto Mavume (University of Cape Town), Chris Lauer (NOAA), I.-I. Lin (National Taiwan University), M. M. Ali (National Remote Sensing Agency, India), Paul Sandery (CAWCR), Silvana Buarque (Mercator-Ocean), KiRyong Kang (National Typhoon Center/KMA), Avichal Mehra (NOAA), Eric Chassignet (COAPS) and George Halliwell (RSMAS/MPO)
14:25 - 14:50	Integrating biogeochemistry and ecology into ocean data assimilation systems	Pierre Brasseur, CNRS Nikolas Gruber, ETHZ R. Barciela (Met Office), K. Brander (ICES), A. J. Hobday (CSIRO), M. Huret (Ifremer), P. Lehodey (CLS), C. Moulin (CNRS), R. Murtugudde (ESSIC), I. Senina (CLS), E. Svendsen (IMR), R. Matear (CSIRO)
14:50 - 15:15	Applications from GODAE to Navies throughout the world	Gregg Jacobs, NRL Robert H. Woodham (UNSW at the Australian Defence Force Academy), Didier Jourdan (SHOM (French Navy), Jez Braithwaite (FWOC, UK)
15:15 - 15:40	Offshore Industry Applications	Ralph Rayner, IMAREST Robin Stevens (BMT ARGOS, UK)
15:40 - 16:10	Coffee break	
Poster Session		© Espace Rhodes
16:10 - 18:00	Poster viewing + free drinks	
18:00	End of day 3	

Saturday 15 November 2008

Plenary Session			© Athena Auditorium
08:30 - 08:45	Real-time Ocean Brief Indian Ocean/ South Atlantic	International forecast team Chair: Gary Brassington	
Session 6 - The future of GODAE Conveners: Stan Wilson, Neville Smith			
08:45 - 09:10	MyOcean, an European example of post-GODAE initiatives	Pierre Bahurel, Mercator-Ocean Pierre Bahurel and the MyOcean steering team, Mike Bell (Met Office), Erik Buch (DMI), Fabienne Jacq (CLS), Johnny Johannessen (NERSC), Pierre-Yves Le Traon (Ifremer), Nadia Pinardi (INGV), with international contributions from the International GODAE Steering Team	
09:10 - 09:35	United State Ocean Observing Initiatives - A look to the future	Zdenka Willis, NOAA, IOOS Kim Cohen (NOAA/IOOS), Dr. Jeff de La Beaujardiere (NOAA/IOOS), Ray Toll (SAIC), Jessica Geubtner (Ocean.US), Dr. Ralph Rayner (Ocean.US), Dr. Alex Isern (US NSF), Dr. Shelby Walker (US NSF), Dr. Jonathan Berkson (U.S. Coast Guard), Dr. John Haines (USGS), William Birkemeier (USACE), Dr. Brian D. Melzian (USEPA)	
09:35 - 10:05	Key future research priorities in ocean forecasting	Andreas Schiller, CSIRO Pierre Brasseur (LEGI/CNRS), Pierre de Mey, (LEGOS), Roger Proctor (IMOS/UTas & POL), Jacques Verron (LEGI)	
10:05 - 10:35	Coffee break - poster viewing		
10:35 - 11:05	GODAE OceanView: From an experiment towards a long-term international program for ocean analysis and forecasting	Pierre-Yves Le Traon, Ifremer Mike Bell (Met Office), Eric Dombrowsky (Mercator-Ocean), A. Schiller (CSIRO), Kirsten Wilmer-Becker (Met Office)	
Plenary Session			© Athena Auditorium
11:05 - 12:20	Round table discussion	Stan Wilson (NOAA) - Chair Round table panel: Mike Bell (Met Office) Eric Dombrowsky (Mercator-Ocean) Jean-Louis Fellous (JCOMM) Ming Ji (Director, Ocean Prediction Center, NOAA) Pierre-Yves Le Traon (Ifremer) <i>Alain Podaire (Kopernikus) TBC</i> Ralph Rayner, IMAREST, UK Andreas Schiller (CSIRO) Neville Smith (BoM, IOC Vice-chair) Jiang Zhu (IAP, CAS, China)	
12:20 - 12:30	Concluding presentation	Pierre-Yves Le Traon, Ifremer Mike Bell, Met Office	
12:30 - 13:30	Lunch		
13:30	End of Symposium and poster take down		

Session 1 - Introduction

- S1.1 - 007 Operational oceanography, intergovernmental coordination, and the role of JCOMM**
DEXTER Peter, Bureau of Meteorology, AUSTRALIA
- S1.2 - 146 IMPLEMENTATION OF THE OPERATIONAL OCEANOGRAPHY SYSTEM IN THE IBERIA-BISCAY-IRLAND AREA (IBI-ROOS)**
POULIQUEN Sylvie, IFREMER, FRANCE
LAVIN Alicia, INSTITUTO ESPAÑOL DE OCEANOGRAFÍA, SPAIN

Session 2 - Operational Oceanography infrastructure: Where we are now - 10 years of progress

- S2.1 - 174 Surface temperature-salinity relationship in the context of the SMOS satellite mission**
ARETXABALETA Alfredo, GOURRION Jérôme, BALLABRERA Joaquim, MOURRE Baptiste, FONT Jordi, INSTITUT DE CIÈNCIES DEL MAR - CSIC, SPAIN
- S2.2 - 086 Regional FOAM configurations**
BLOCKLEY Ed, MET OFFICE, UK
- S2.3 - 183 EUMETSAT'S OPERATIONAL SATELLITE OCEANOGRAPHY SERVICES**
BONEKAMP Hans, PARISOT François, EUMETSAT, GERMANY
- S2.4 - 077 Ocean Model, Analysis and Prediction System (OceanMAPS)**
BRASSINGTON Gary, CAWCR / BUREAU OF METEOROLOGY, AUSTRALIA
WARREN Graham, BUREAU OF METEOROLOGY, AUSTRALIA
PUGH Tim, CAWCR / BUREAU OF METEOROLOGY, AUSTRALIA
HUANG Xinmei, BUREAU OF METEOROLOGY, AUSTRALIA
OKE Peter, SCHILLER Andreas, CAWCR / CSIRO AND WEALTH FROM OCEANS FLAGSHIP, AUSTRALIA
- S2.5 - 008 GMES SENTINEL-3: A MISSION FOR OPERATIONAL OCEANOGRAPHY**
DRINKWATER Mark, EUROPEAN SPACE AGENCY, NETHERLANDS
- S2.6 - 173 Model salinity product characterization for the SMOS satellite mission**
GOURRION Jérôme, ARETXABALETA Alfredo, BALLABRERA JOAQUIM, MOURRE Baptiste, FONT Jordi, INSTITUT DE CIÈNCIES DEL MAR - CSIC, SPAIN
- S2.7 - 151 The Eumetsat ocean and sea ice SAF (OSI SAF): a contribution to operational oceanography**
GUEVEL Guenole, METEO FRANCE, FRANCE
- S2.8 - 036 Operational use of regional ocean data assimilation system**
USUI Norihisa, METEOROLOGICAL RESEARCH INSTITUE, JAPAN
ISHIZAKI Shiro, JAPAN METEOROLOGICAL AGENCY, JAPAN
TSUJINO Hiroyuki, METEOROLOGICAL RESEARCH INSTITUE, JAPAN
UMEDA Takahumi, JAPAN METEOROLOGICAL AGENCY, JAPAN
KAMACHI Masafumi, METEOROLOGICAL RESEARCH INSTITUE, JAPAN
- S2.9 - 161 North Atlantic Open Ocean Time Series Observatories**
KARSTENSEN Johannes, Leibniz-Institute for Marine Sciences, GERMANY
SEND Uwe, SCRIPPS INSTITUTION OF OCEANOGRAPHY, USA
LAMPITT Richard, NATIONAL OCEANOGRAPHY CENTRE, UK
VILLAGARCIA Marimar, INSTITUTO CANARIO DE CIENCIAS MARINAS, SPAIN
MEINECKE Gerrit, MARUM, GERMANY
WALLACE Douglas, FISCHER Jürgen, VISBECK Martin, LEIBNIZ-INSTITUTE FOR MARINE SCIENCES, GERMANY
ØSTERHUS Svein, BJERKNES CENTRE FOR CLIMATE RESEARCH AND GEOPHYSIC, NORWAY
- S2.10 - 064 ARGO-JAMSTEC - ACTIVITIES OF JAMSTEC FOR ARGO PROJECT -**
SUGA Toshio, TOHOKU UNIVERSITY, JAPAN
HIRANO Mizue, HOSODA Shigeki, JAMSTEC, JAPAN
IWASAKA Naoto, TOKYO UNIV. OF MARINE SCIENCE AND TECHNOLOGY, JAPAN
NAKAMURA Tomoaki, KOBAYASHI Taiyo, OGITA Naoko, JAMSTEC, JAPAN
OKA Eitarou, OCEAN RESEARCH INSTITUTE, UNIV. TOKYO, JAPAN
SATO Kanako, UENO Hiromichi, JAMSTEC, JAPAN
ASAI Satoko, IDAI Toru, MATSUO Noriyuki, NAKAJIMA Hiroyuki, OHIRA Tsuyoshi, YOKOTA Makito, MARINE WORKS JAPAN CO. LTD., JAPAN
SHIKAMA Nobuyuki, MIZUNO Keisuke, JAMSTEC, JAPAN
- S2.11 - 147 EURO-ARGO : A NEW EUROPEAN RESEARCH INFRASTRUCTURE TOWARDS A SUSTAINED EUROPEAN CONTRIBUTION TO ARGO**
LE TRAON Pierre-Yves, IFREMER, FRANCE
- S2.12 - 026 Model and observation bias correction in altimeter ocean data assimilation in FOAM**
LEA Daniel, MET OFFICE, UK
HAINES Keith, ESSC, UNIVERSITY OF READING, UK
MARTIN Matthew, MET OFFICE, UK
- S2.13 - 142 Ocean Forecast Systems at NCEP: toward the Earth Model System**
LOZANO Carlos, NCEP/NWS/NOAA, USA

- S2.14 - 044 THE GLOBAL FOAM SYSTEM**
MARTIN Matthew, MET OFFICE, UK
- S2.15 - 016 Operational Ocean Modeling at NCEP/NWS; towards a global capability**
MEHRA Avichal, TOLMAN Hendrik, EMC/NCEP/NWS/NOAA, USA
- S2.16 - 029 The Australian Integrated Marine Observing System**
MEYERS Gary, UNIVERSITY OF TASMANIA, AUSTRALIA
- S2.17 - 165 Monitoring the exchanges between the Atlantic and the Arctic across the Greenland-Scotland Ridge**
ØSTERHUS Svein, BJERKNES CENTRE FOR CLIMATE RESEARCH, NORWAY
- S2.18 - 171 DOES SMOS ACCOMPLISH GODAE REQUIREMENTS? ISSUES CONCERNING SATELLITE SALINITY RETRIEVAL**
SABIA Roberto, CAMPS Adriano, TALONE Marco, VALL-LLOSSERA Mercé,
UNIVERSITAT POLITÈCNICA DE CATALUNYA, SPAIN
FONT Jordi, INSTITUT DE CIÈNCIES DEL MAR, SPAIN
- S2.19 - 038 THE 1/12° GLOBAL HYCOM NOWCAST/FORECAST SYSTEM**
SMEDSTAD Ole Martin, QINETIQ NORTH AMERICA-PLANNING SYSTEMS INC., USA
CUMMINGS J.A., METZGER E.J., HURLBURT H.E., WALLCRAFT A.J., SHRIVER J.F.,
NAVAL RESEARCH LABORATORY, USA
- S2.20 - 073 OPERATIONAL ISSUES WITH BLUElink> OCEAN MODEL, ANALYSIS AND PREDICTION SYSTEM (OceanMAPS)**
WARREN Graham, BRASSINGTON Gary, ENTEL Mikhail, HUANG Xinmei, MAJEWSKI Leon, PUGH Tim, SPILLMAN Claire,
CAWCR / BUREAU OF METEOROLOGY, AUSTRALIA
- S2.21 - 181 Development of a 3DVAR ocean data assimilation system for the South China Sea**
XIAO Xianjun, CHINA METEOROLOGICAL ADMINISTRATION, CHINA
WANG Dongxiao, SOUTH CHINA SEA INSTITUTE, CHINA
ZHU Jiang, YAN Changxiang, INSTITUTE OF ATMOSPHERIC PHYSICS, CHINA

Session 3 - Demonstrating the feasibility

- S3.1 - 081 Impact study of the number Space Altimetry observing systems on the altimeter data assimilation in the Mercator-Ocean system**
BENKIRAN Mounir, CLS, FRANCE
- S3.2 - 095 Surface velocity observations and Experiments to assess their usefulness in Operational Ocean Data Assimilation Forecasting Systems**
BENKIRAN Mounir, CLS, France
- S3.3 - 047 Ice and ocean forecasting with the TOPAZ system**
BERTINO Laurent, LISÆTER Knut Arild, SAMUELSEN Annette, COUNILLON François, HANSEN Cecilie,
KEGHOUCHE Intissar, NANSEN ENVIRONMENTAL AND REMOTE SENSING CENTER, NORWAY
YOU Xiaobao, INSTITUTE OF ATMOSPHERIC PHYSICS (IAP), CAS, CHINA
- S3.4 - 137 EVALUATION OF SURFACE CURRENT ANALYSES FROM DATA ASSIMILATION SYSTEMS AND SATELLITE-DERIVED METHODS**
BONJEAN Fabrice, LAGERLOEF Gary, DOHAN Kathleen, EARTH & SPACE RESEARCH, USA
- S3.5 - 149 US WEST COAST MODELING USING GODAE PRODUCTS**
DERADA Sergio, KINDLE J.C., ANDERSON S., SHULMAN I., PENTA B., NAVAL RESEARCH LABORATORY, USA
OLASCOAGA J., UNIVERSITY OF MIAMI, USA
- S3.6 - 096 OCEAN PROPERTIES IN 2007 DESCRIBED BY THE MERCATOR-OCEAN GLOBAL OCEAN ANALYSIS AND FORECASTING SYSTEM**
DRÉVILLON Marie, LELLOUCHE Jean-Michel, MERCATOR-OCEAN/CERFACS, FRANCE
GREINER Eric, VERBRUGGE Nathalie, MERCATOR-OCEAN/CLS, FRANCE
RÉMY Elisabeth, MERCATOR-OCEAN/CERFACS, FRANCE
CROSNIER Laurence, MERCATOR-OCEAN, FRANCE
BENKIRAN Mounir, MERCATOR-OCEAN/CLS, FRANCE
BOURDALLE-BADIE Romain, MERCATOR-OCEAN/CERFACS, FRANCE
BRICAUD Clément, MERCATOR-OCEAN, FRANCE
DERVAL Corinne, MERCATOR-OCEAN/CERFACS, FRANCE
DRILLET Yann, DURAND Edmée, FERRY Nicolas, MERCATOR-OCEAN, FRANCE
GARRIC Gilles, MERCATOR-OCEAN/MGC, FRANCE
LE GALLOUDEC Olivier, PARENT Laurent, MERCATOR-OCEAN, FRANCE
FRANCOIS Benoit, MERCATOR-OCEAN/CERFACS, FRANCE
TESTUT Charles-Emmanuel, MERCATOR-OCEAN/MGC, FRANCE
- S3.7 - 132 INCLUSION OF SEA ICE OBSERVATIONS IN AN OCEAN STATE ESTIMATE OF THE LABRADOR SEA USING THE ADJOINT METHOD**
FENTY Ian, MIT, USA

- S3.8 - 062 GLORYS - GLObal Ocean ReanalYses and Simulations project: How lessons learnt from GODAE are used for global ocean reanalyses**
 FERRY Nicolas, MERCATOR-OCEAN, FRANCE
 BARNIER Bernard, MEOM - LEGI, FRANCE
 BELAMARI Sophie, CNRM, FRANCE
 DOMBROWSKY Eric, DREVILLON Marie, DRILLET Yann, GARRIC Gilles, MERCATOR-OCEAN, FRANCE
 GIORDANI Hervé, CNRM, FRANCE
 GREINER Eric, PARENT Laurent, HERNANDEZ Fabrice, MERCATOR-OCEAN, FRANCE
 PENDUFF Thierry, MEOM - LEGI, FRANCE
 REVERDIN Gilles, LOCEAN, FRANCE
 TESTUT Charles-Emmanuel, MERCATOR-OCEAN, FRANCE
 TREGUIER Anne-Marie, LPO, FRANCE
- S3.9 - 065 OSSE-OSE Activities Using the Ocean Data Assimilation and Prediction System, MOVE/MRI.COM**
 FUJII Yosuke, MATSUMOTO Satoshi, USUI Norihisa, TSUJINO Hiroyuki, YASUDA Tamaki, KAMACHI Masafumi, METEOROLOGICAL RESEARCH INSTITUTE, JAPAN
- S3.10 - 055 A KALMAN FILTER AND 3DVAR INTER-COMPARISON WITH NCEP'S NEW OPERATIONAL FORECASTING SYSTEM**
 FUKUMORI Ichiro, JET PROPULSION LABORATORY, USA
 BEHRINGER David, NATIONAL CENTERS FOR ENVIRONMENTAL PREDICTION, USA
 WANG Ou, JET PROPULSION LABORATORY, USA
 WANG Jiande, NATIONAL CENTERS FOR ENVIRONMENTAL PREDICTION, USA
- S3.11 - 027 PROGRESS TOWARD A 100-YEAR OCEAN REANALYSIS**
 GIESE Benjamin, TEXAS A&M UNIVERSITY, USA
 CARTON James, UNIVERSITY OF MARYLAND, USA
- S3.12 - 030 MECHANISMS CONTROLLING SEASONAL MIXED LAYER TEMPERATURE OF THE INDONESIAN SEAS IN AN ECCO ASSIMILATION PRODUCT**
 HALKIDES Daria, LEE Tong, JPL - NASA, USA
 KIDA Shinichiro, INTERNATIONAL PACIFIC RESEARCH CENTER, USA
- S3.13 - 133 Seasonal to decadal variability of the global overturning circulation inferred from the ECCO-GODAE ocean state estimate**
 HEIMBACH Patrick, MIT, USA
 PONTE R.M., AER INC., USA
 WUNSCH Carl, FORGET Gael, CAMPIN Jean-Michel, HILL Christopher, MIT, USA
- S3.14 - 107 REGIONAL ACCURACY OF GLOBAL ARGO-BASED MONTHLY MIXED LAYER PROPERTY ESTIMATES: DEPTH, HEAT AND SALT CONTENTS**
 JUZA Mélanie, CNES-INSU-LEGI, FRANCE
 PENDUFF Thierry, BARNIER Bernard, CNRS- LEGI, FRANCE
- S3.15 - 108 ASSESSMENT OF DRAKKAR GLOBAL SIMULATIONS AGAINST HYDROGRAPHY OVER 1958-2007: METHODS, METRICS AND MODEL SKILLS.**
 JUZA Mélanie, CNES-INSU-LEGI, FRANCE
 PENDUFF Thierry, BARNIER Bernard, CNRS - LEGI, FRANCE
- S3.16 - 069 VALIDATION OF THE JMA'S OPERATIONAL OCEAN DATA ASSIMILATION SYSTEM MOVE/MRI.COM-WNP**
 KAMACHI Masafumi, USUI Norihisa, MRI, JAPAN
 ISHIZAKI Shirou, KANNO Yoshiaki, TSURANE Kuragano, JMA, JAPAN
- S3.17 - 118 DESIGN OF THE FUTURE ALTIMETRY MISSIONS: A PROTOTYPE OF AN "END-TO-END" MISSION SIMULATOR**
 LAMOUREUX Julien, NOVELTIS, FRANCE
 ROBLOU Laurent, POC-LEGOS, FRANCE
 LOMBARD Alix, LAMBIN Juliette, CNES, FRANCE
 DE MEY Pierre, LYARD Florent, POC-LEGOS, FRANCE
 JEANSOU Eric, NOVELTIS, FRANCE
- S3.18 - 076 TOWARD CLIMATIC HIGH RESOLUTION COASTAL AND SHELF MODELLING : IMPACT OF RESOLVING THE DIURNAL CYCLE**
 LANGLAIS Clothilde, CSIRO, AUSTRALIA
 BARNIER Bernard, CNRS-LEGI, FRANCE
 FRAUNIE Philippe, CNRS-LSEET, FRANCE
- S3.19 - 078 BLUELINK OCEAN REANALYSIS: THE COMPLEX FRONTAL STRUCTURE OF THE SOUTHERN OCEAN**
 LANGLAIS Clothilde, SCHILLER Andreas, CSIRO, AUSTRALIA
 COLEMAN Richard, CENTRE FOR MARINE SCIENCE, AUSTRALIA
- S3.20 - 155 Monitoring the ocean state from the observations**
 LARNICOL Gilles, COLLECTE LOCALISATION SATELLITE, FRANCE
- S3.21 - 079 Assessment of observational networks with the Representer Matrix Spectra method - Application to a 3D coastal model of the Bay of Biscay**
 LE HENAFF Matthieu, LEGOS CNRS/CNES/IRD/UPS, FRANCE
 DE MEY Pierre, LABORATOIRE D'AEROLOGIE, FRANCE
 MARSALEIX Patrick, LABORATOIRE D'AEROLOGIE, FRANCE
- S3.22 - 180 Validation of Global Ocean Models for CONCEPTS**
 LU Youyu, ENVIRONMENT CANADA, CANADA
 WRIGHT Dan, WANG Zeliang, HOLLOWAY Greg, FISHERIES AND OCEANS CANADA, CANADA
 SU Jie, OCEAN UNIVERSITY OF CHINA, CHINA
 ZHANG Xu, NANJING UNIVERSITY, CHINA
 BELANGER Jean-Marc, ROY Francois, RITCHIE Hal, ENVIRONMENT CANADA, CANADA

- S3.23 - 058 DEEP OCEAN REANALYSIS EXPERIMENT BY USING A 4D-VAR ADJOINT METHOD**
MASUDA Shuhei, FRONTIER RESEARCH CENTER FOR GLOBAL CHANGE/JAMSTEC, JAPAN
- S3.24 - 115 An Eddy Permitting State Estimate of the Southern Ocean**
MAZLOFF Matthew, HEIMBACH Patrick, WUNSCH Carl, MASSACHUSETTS INSTITUTE OF TECHNOLOGY, USA
- S3.25 - 143 ECCO2: High Resolution Global Ocean and Sea Ice Data Synthesis**
MENEMENLIS Dimitris, JET PROPULSION LABORATORY, USA
CAMPIN Jean-Michel, HEIMBACH Patrick, HILL Chris, MASSACHUSETTS INSTITUTE OF TECHNOLOGY, USA
LEE Tong, NGUYEN An, SCHODLOK Michael, ZHANG Hong, JET PROPULSION LABORATORY, USA
- S3.26 - 017 Data assimilation for limiter-area ocean models**
OKE Peter, HERZFELD Mike, CSIRO, AUSTRALIA
- S3.27 - 167 IMPROVED DESCRIPTION OF THE MESOSCALE VARIABILITY BY COMBINING FOUR ALTIMETER MISSIONS**
PASCUAL Ananda, IMEDEA (CSIC-UIB), SPAIN
- S3.28 - 138 DECADAL VARIABILITY IN REGIONAL AND GLOBAL MEAN SEA LEVEL AND ITS CAUSES**
PONTE Rui, Atmospheric and Environmental Research, Inc., USA
WUNSCH Carl, HEIMBACH Patrick, MIT, USA
- S3.29 - 028 GULF STREAM PATHWAY AND TRANSPORT VARIATIONS: OBSERVATIONS AND MODELING**
RICHMAN James, NAVAL RESEARCH LABORATORY, USA
- S3.30 - 154 Using dynamic topography to assess the quasi stationary circulation in the North Atlantic**
RICHTER Falk, ALFRED WEGENER INSTITUTE, GERMANY
- S3.31 - 177 PREDICTION OF INDIAN OCEAN DIPOLE USING ALTIMETRY AND IN-SITU MEASUREMENTS**
SAKOVA Irina, NERSC, NORWAY
- S3.32 - 170 Detecting ocean climate signals using new ice-ocean reanalyses**
SMITH Gregory, HAINES Keith, GEMMELL Alastair, BRETHERTON Dan, UNIVERSITY OF READING, UK
- S3.33 - 067 REPRODUCIBILITY OF CURRENTS AND WATER MASSES IN THE NORTH PACIFIC SUBARCTIC REGION IN MOVE/MRI.COM**
USUI Norihisa, METEOROLOGICAL RESEARCH INSTITUTE, JAPAN
ISHIZAKI Shiro, JAPAN METEOROLOGICAL AGENCY, JAPAN
FUJII Yosuke, TSUJINO Hiroyuki, KAMACHI Masafumi, METEOROLOGICAL RESEARCH INSTITUTE, JAPAN
- S3.34 - 184 Global hydrographic variability patterns during 2003-2007**
VON SCHUCKMANN Karina, GAILLARD Fabienne, LE TRAON Pierre-Yves, IFREMER, FRANCE
- S3.35 - 122 ONE-WAY NESTING OF HYCOM TO HYCOM**
ZAMUDIO Luis, FLORIDA STATE UNIVERSITY COAPS, USA
HOGAN Patrick, METZGER Joseph, NAVAL RESEARCH LAB, USA

Session 4 - Key scientific & technological advances

- S4.1 - 063 MEAN SEA SURFACE HEIGHT IN THE WORLD OCEAN USING ARGO FLOAT AND ALTIMETRY**
ABE Hiroto, TOHOKU UNIVERSITY, JAPAN
- S4.2 - 083 THE IMPORTANCE OF VALIDATION OF OCEAN MODELS IN A TRIPLY NESTED DOWNSCALING SYSTEM**
ALBRETSSEN Jon, NORWEGIAN METEOROLOGICAL INSTITUTE, NORWAY
- S4.3 - 010 Downscaling of the global HYCOM to the Cariaco basin (Venezuela) using ROMS**
ALVERA-AZCARATE Aida, BARTH Alexander, UNIVERSITY OF LIEGE, BELGIUM
WEISBERG Robert H., UNIVERSITY OF SOUTH FLORIDA, USA
- S4.4 - 011 Using monovariate and multivariate EOFs to reconstruct missing data with DINEOF**
ALVERA-AZCARATE Aida, BARTH Alexander, SIRJACOBS Damien, BECKERS Jean-Marie,
UNIVERSITY OF LIEGE, BELGIUM
- S4.5 - 179 Assessment of GHRSSST Level 4 sea surface temperature products in the Gulf of Mexico and Gulf Stream regions**
ARMSTRONG Edward, VASQUEZ Jorge, DAVIS Michael, JPL / CALTECH, USA
- S4.6 - 112 Influence functions of sea level and sea surface temperature measurements in an eddy-permitting model of the North Atlantic**
AYOUB Nadia, LEGOS / CNRS, FRANCE
LUCAS Marc, CLS, FRANCE
- S4.7 - 102 An ERA40-based atmospheric forcing for simulations and reanalyses of the global ocean circulation between 1958 to present**
BRODEAU Laurent, UJF, FRANCE
BARNIER Bernard, CNRS-UJF, FRANCE
TREGUIER Anne Marie, PENDUFF Thierry, CNRS, FRANCE
GULEV Sergey, SIO - RAS, RUSSIA

- S4.8 - 023 A West Florida Shelf ROMS model nested in HYCOM: validation, application and data assimilation**
BARTH Alexander, ALVERA-AZCARATE Aida, UNIVERSITY OF LIEGE, BELGIUM
ZHENG Lianyuan, WEISBERG Robert H., UNIVERSITY OF SOUTH FLORIDA, USA
- S4.9 - 121 4D-VARIATIONAL DATA ASSIMILATION FOR LOCALLY NESTED NUMERICAL OCEAN MODELS**
SIMON Ehouarn, NERSC, NORWAY
DEBREU Laurent, INRIA, FRANCE
BLAYO Eric, UNIVERSITY OF GRENOBLE, FRANCE
- S4.10 - 150 Investigation on an oceanic index for monitoring Tropical Cyclones**
BUARQUE Silvana, MERCATOR OCEAN, FRANCE
VANROYEN Claude, MÉTÉO-FRANCE NOUVELLE CALÉDONIE, FRANCE
AGIER Caroline, MÉTÉO-FRANCE, FRANCE
- S4.11 - 136 SHALLOW STRATIFICATION OF THE NORTHERN OCEANS: AN EVALUATION OF NINE ANALYSES**
CARTON James, CHEPURIN Gennady, UNIVERSITY OF MARYLAND, USA
CHANG Yoo-Soon, GEOPHYSICAL FLUID DYNAMICS LABORATORY, USA
- S4.12 - 131 THE GODAE HIGH RESOLUTION SST LONG TERM STEWARDSHIP AND REANALYSIS FACILITY AT THE US NODC**
CASEY Kenneth, BRANDON Tess, NOAA NATIONAL OCEANOGRAPHIC DATA CENTER, USA
- S4.13 - 145 Implementation of a reduced-rank, square-root smoother for ocean data assimilation**
COSME Emmanuel, BRANKART J.M, VERRON J., BRASSEUR P., LEGI, CNRS / UNIVERSITÉ DE GRENOBLE, FRANCE
KRYSTA M., LJK, CNRS / UNIVERSITÉ DE GRENOBLE / INRIA, FRANCE
- S4.14 - 025 Application of a hybrid EnKF-OI to ocean forecasting**
COUNILLON Francois, SAKOV Pavel, BERTINO Laurent, MOHN-SVERDRUP CENTER / NERSC, NORWAY
- S4.15 - 162 COMPARING AND COMBINING ARGO DATA WITH ALTIMETER DATA TO DESCRIBE THE VERTICAL STRUCTURE OF THE OCEAN**
DHOMPS Anne-Lise, GUINEHUT Séphanie, LARNICOL Gilles, CLS SPACE OCEANOGRAPHY DIVISION, FRANCE
LE TRAON Pierre-Yves, IFREMER, FRANCE
- S4.16 - 127 MONTE CARLO STUDY OF WIND FORCING OR PARAMETER ERRORS IN A COUPLED PHYSICAL - BIOGEOCHEMICAL MODEL**
DORON Maéva, BEAL David, BRASSEUR Pierre, BRANKART Jean-Michel, LEGI-MEOM, CNRS, FRANCE
- S4.17 - 164 Improved Jason-2 altimetry products for coastal ocean (PISTACH project)**
DUFU Claire, MERCIER Franck, ABLAIN Michael, DIBARBOURE Gérald, CARRERE Loren, LABROUE Sylvie,
OBLIGIS Estelle, SICARD Philippe, THIBAUT Pierre, CLS, FRANCE
BOUFFARD Jérôme, LEGOS-POC, FRANCE
PICOT Nicolas, LOMBARD Alix, CNES, FRANCE
- S4.18 - 153 ON THE USE OF SATELLITE ALTIMETER DATA IN ARGO QUALITY CONTROL**
GUINEHUT Stephanie, CLS, FRANCE
- S4.19 - 128 ASIA-PACIFIC DATA-RESEARCH CENTER, A GODAE PRODUCT SERVER**
HACKER Peter, POTEMRA James, DECARLO Sharon, SHEN Yingshuo, JIA Yanli, MAXIMENKO Nikolai,
LEBEDEV Konstantin, UNIVERSITY OF HAWAII, USA
- S4.20 - 130 IMPACT OF GODAE PRODUCTS ON NESTED SIMULATIONS OF THE FLORIDA AND NORTHERN GULF OF MEXICO COASTAL OCEAN**
HALLIWELL George, KOURAFALOU Vassiliki, UNIVERSITY OF MIAMI - RSMAS, USA
BARTH Alexander, UNIVERSITY OF LIEGE, BELGIUM
HOGAN Patrick, NAVAL RESEARCH LABORATORY, USA
SMEDSTAD Ole Martin, PLANNING SYSTEMS INCORPORATED, USA
WEISBERG Robert, UNIVERSITY OF SOUTH FLORIDA, USA
SHAY Nick, UNIVERSITY OF MIAMI - RSMAS, USA
HURLBURT Harley, CUMMINGS James, NAVAL RESEARCH LABORATORY, USA
KANG Heesook, SCHILLER Rafael, UNIVERSITY OF MIAMI - RSMAS, USA
- S4.21 - 053 HYCOM DATA SERVICES FOR GODAE**
HANKIN Steve, NOAA / PACIFIC MARINE ENVIRONMENTAL LABORATORY, USA
SRINIVASAN Ashwanth, FLORIDA STATE UNIVERSITY COAPS, USA
CORNILLON Peter, UNIVERSITY OF RHODE ISLAND GSO, USA
HACKER Peter, UNIVERSITY OF HAWAII IPRC, USA
MANKE Ansley, NOAA / PACIFIC MARINE ENVIRONMENTAL LABORATORY, USA
SCHWEITZER Roland, WEATHERTOP CONSULTING, LLC, USA
- S4.22 - 054 CLIMATE AND FORECAST (CF) CONVENTIONS FOR NETCDF -- THE FOUNDATION OF GODAE DATA INTEROPERABILITY**
HANKIN Steve, NOAA / PACIFIC MARINE ENVIRONMENTAL LABORATORY, USA
BLOWER Jon, U. OF READING ENVIRONMENTAL SYSTEMS SCIENCE CENTER, UK
CARVAL Thierry, IFREMER, FRANCE
CASEY Kenneth, NOAA NATIONAL OCEAN DATA CENTER, USA
DONLON Craig, MET OFFICE HADLEY CENTRE, UK
LAURET Olivier, CLS SPACE OCEANOGRAPHY DIVISION, FRANCE
LOUBRIEU Thomas, PETIT DE LA VILLEON Loic, PIOLLÉ Jean-François, IFREMER, FRANCE
SMITH Shawn, SRINIVASAN Ashwanth, FLORIDA STATE UNIVERSITY COAPS, USA
TRINANES Joaquin, UNIVERSITY OF SANTIAGO DE COMPOSTELA, SPAIN

- S4.23 - 052 Results from a real-time nowcast/forecast system in the Gulf of Mexico**
HOGAN Patrick, NAVAL RESEARCH LABORATORY, USA
SMEDSTAD Ole Martin, PLANNING SYSTEMS, INC., USA
WALLCRAFT Alan, NAVAL RESEARCH LABORATORY, USA
- S4.24 - 087 RECENT ENHANCEMENT OF GLOBAL HYDROLOGICAL CYCLE FROM SURFACE LAYER SALINITY DATA DETECTED BY ARGO FLOATS**
HOSODA Shigeki, JAMSTEC, JAPAN
SUGA Toshio, TOHOKU UNIVERSITY, JAPAN
SHIKAMA Nobuyuki, MIZUNO Keisuke, JAMSTEC, JAPAN
- S4.25 - 100 RECONSTRUCTION OF SURFACE MESOSCALE VELOCITIES FROM A SINGLE SEA SURFACE TEMPERATURE SNAPSHOT**
ISERN-FONTANET Jordi, CHAPRON Bertrand, KLEIN Patrice, IFREMER, FRANCE
LAPEYRE Guillaume, LABORATOIRE DE MÉTÉOROLOGIE DYNAMIQUE, FRANCE
COLLARD Fabrice, CLS RADAR DIVISION, FRANCE
JOHANESSEN Johnny, KUDRYAVTSEV Vladimir, NANSEN ENVIRONMENTAL AND REMOTE SENSING CENTER, NORWAY
- S4.26 - 101 3D RECONSTRUCTION OF OCEANIC MESOSCALE CURRENTS FROM SURFACE INFORMATION**
ISERN-FONTANET Jordi, IFREMER, FRANCE
LAPEYRE Guillaume, LABORATOIRE DE MÉTÉOROLOGIE DYNAMIQUE, FRANCE
KLEIN Patrice, CHAPRON Bertrand, IFREMER, FRANCE
HECHT Matthew, LOS ALAMOS NATIONAL LABORATORY, USA
- S4.27 - 068 APPLICATION OF NONLINEAR CONSTRAINTS IN A VARIATIONAL OCEAN DATA ASSIMILATION SYSTEM MOVE/MRI.COM**
KAMACHI Masafumi, FUJII Yosuke, MRI, JAPAN
ISHIZAKI Shirou, JMA, JAPAN
- S4.28 - 066 QUALITY CONTROL OF ARGO TRAJECTORY DATA CONSIDERING POSITION ERRORS FIXED BY ARGOS SYSTEM**
KOBAYASHI Taiyo, NAKAMURA Tomoaki, OGITA Naoko, JAMSTEC, JAPAN
- S4.29 - 070 SEASONAL TO DECADAL VARIATIONS OF UPPER LAYER WATERS IN THE SOUTHERN INDIAN OCEAN ALONG 32°S**
KOBAYASHI Taiyo, JAMSTEC, JAPAN
SUGA Toshio, TOHOKU UNIVERSITY, JAPAN
MIZUNO Keisuke, JAMSTEC, JAPAN
- S4.30 - 097 Adapting reduced-size control space in hybrid data assimilation**
KRYSTA Monika, LEGI & LJK, FRANCE
BLAYO Eric, UNIVERSITÉ DE GRENOBLE / INRIA, FRANCE
COSME Emmanuel, VERRON Jacques, LEGI, FRANCE
VIDARD Arthur, INRIA, FRANCE
- S4.31 - 117 USING ADVANCED DATA ASSIMILATION FOR ASSESSING THE CAPABILITIES AND LIMITS OF USING THE GOCE GEOID TO IMPROVE THE SHELF AND COASTAL OCEAN LOW-FREQUENCY CIRCULATIONS**
LAMOUROUX Julien, NOVELTIS, FRANCE
DE MEY Pierre, LEGOS-POC, FRANCE
MOREAUX Guilhem, NOVELTIS, FRANCE
BALMINO Georges, DTP, FRANCE
LE HENAFF Matthieu, POC-LEGOS, FRANCE
LUX Muriel, NOVELTIS, FRANCE
HAAGMANS Roger, BOUZINAC Catherine, ESTEC-ESA, NETHERLANDS
- S4.32 - 156 ESTIMATION AND ANALYSIS OF THE 3D VELOCITY FIELD ON THE NORTH ATLANTIC FROM SPATIAL AND IN-SITU OBSERVATIONS**
LARNICOL Gilles, COLLECTE LOCALISATION SATELLITE, FRANCE
- S4.33 - 041 The Mercator-Ocean global high resolution model (1/12°): meso-scale representation in an interannual experiment**
LE GALLOUDEC Olivier, MERCATOR OCEAN, FRANCE
- S4.34 - 043 APPLICATION OF AN ANISOTROPIC RECURSIVE FILTER TO OCEAN DATA ASSIMILATION**
LIU Ye, ZHU Jiang, INSTITUTE OF ATMOSPHERIC PHYSICS (IAP), CAS, CHINA
SHE JUN, CENTRE FOR OCEAN AND ICE, DMI, DENMARK
- S4.35 - 175 OPERATIONAL OCEANOGRAPHY, INTEROPERABILITY OF EUROPEAN AND FRENCH MARINE INFORMATION SYSTEMS**
LOUBRIEU Thomas, IFREMER, FRANCE
- S4.36 - 046 HEAT AND SALINITY VARIABILITY OVER THE UPPER-OCEAN IN TWO GLOBAL RE-ANALYSES**
MASINA Simona, DOBRICIC SRDJAN, CMCC, ITALY
DI PIETRO Pierluigi, INGV, ITALY
PINARDI Nadia, UNIVERSITY OF BOLOGNA, ITALY
- S4.37 - 050 EVALUATION, VALIDATION AND TRANSITION OF THE 1/12 DEG GLOBAL HYCOM/NCODA SYSTEM**
METZGER E Joseph, HURLBURT Harley, WALLCRAFT Alan, NAVAL RESEARCH LAB, USA
SMEDSTAD Ole Martin, QINETIQ NORTH AMERICA / PLANNINGS SYSTEMS INC., USA
SMEDSTAD Lucy, SHRIVER Jay, NAVAL RESEARCH LAB, USA
THOPPIL Prasad, FRANKLIN Debbie, QINETIQ NORTH AMERICA / PLANNING SYSTEMS INC, USA
- S4.38 - 094 Water mass variability in the western North Pacific detected in 15-year eddy resolving ocean reanalysis**
MIYAZAWA Yasumasa, JAMSTEC, JAPAN

- S4.39 - 172 SSS model error statistics for future satellite SSS data assimilation**
MOURRE Baptiste, BALLABRERA Joaquim, ARETXABALETA Alfredo, GOURRION Jérôme, GARCÍA-LADONA Emilio, FONT Jordi, INSTITUT DE CIÈNCIES DEL MAR - CSIC, SPAIN
- S4.40 - 019 VARIATIONS OF DISSOLVED OXYGEN IN THE SURFACE LAYER OF THE MID-LATITUDE NORTH PACIFIC BASED ON ARGO FLOAT DATA**
NAKAGAWA Yoshitake, Graduate School of Science / Tohoku University, JAPAN
- S4.41 - 125 CYCLING THE REPRESENTER METHOD WITH NONLINEAR MODELS**
NGODOCK HANS, SMITH Scott, JACOBS Gregg, NAVAL RESEARCH LAB, USA
- S4.42 - 022 Assimilation of Lagrangian data**
NODET Maelle, Université de Grenoble / INRIA, FRANCE
- S4.43 - 109 INTENSIVE OBSERVATIONAL PROGRAMME USING ENVISAT AND GLIDER PLATFORMS TO MONITOR THE COASTAL OCEAN**
PASCUAL Ananda, IMEDEA(CSIC-UIB), SPAIN
- S4.44 - 168 ON THE QUALITY OF REAL-TIME ALTIMETER GRIDDED FIELDS: COMPARISON WITH IN SITU DATA**
PASCUAL Ananda, IMEDEA(CSIC-UIB), SPAIN
- S4.45 - 103 In-Situ Delayed Mode at Coriolis Data Center**
PERTUISOT Cecile, IFREMER, FRANCE
- S4.46 - 099 Providing an ocean in situ data service for the needs of operational oceanography**
PETIT DE LA VILLEON Loic, IFREMER, FRANCE
- S4.47 - 169 The ODYSSEA Global Sea Surface Temperature Analysis for European Operational Oceanography**
PIOLLE Jean-François, AUTRET Emmanuelle, IFREMER, FRANCE
- S4.48 - 144 DESIGNING COHERENT NETCDF FORMAT FOR JCOMM IN-SITU NETWORKS**
CARVAL Thierry, POULIQUEN Sylvie, IFREMER, FRANCE
- S4.49 - 018 THE KUROSHIO EXTENSION NORTHERN RECIRCULATION GYRE: PROFILING FLOAT MEASUREMENTS AND FORCING MECHANISM**
QIU Bo, CHEN Shuiming, HACKER Peter, UNIVERSITY OF HAWAII, USA
- S4.50 - 082 A MEAN OCEAN DYNAMIC TOPOGRAPHY DERIVED FROM ARGO FLOATS, SATELLITE ALTIMETRY AND AN OCEAN MODEL**
RIDGWAY Ken, CSIRO, AUSTRALIA
- S4.51 - 039 Non-equivalence of parallel and sequential assimilation in presence of localisation.**
SAKOV Pavel, BERTINO Laurent, NANSEN ENVIRONMENTAL AND REMOTE SENSING CENTER, NORWAY
- S4.52 - 060 THE UPPER CELL OF THE SOUTHERN OCEAN**
SALLEE Jean-Baptiste, CSIRO, AUSTRALIA
SPEER Kevin, FSU, USA
RINTOUL Steve, WIJFFELS Susan, CSIRO, AUSTRALIA
- S4.53 - 061 PERFORMANCE OF FOUR SEA SURFACE TEMPERATURE ASSIMILATION SCHEMES IN THE SOUTH CHINA SEA' from 'COMPARISON OF FOUR SST DATA ASSIMILATION SCHEMES IN SOUTH CHINA SEA**
SHU Yeqi, WANG Dongxiao, ZHU Jiang, INSTITUTE OF ATMOSPHERIC PHYSICS, CAS, CHINA
- S4.54 - 021 EnKF with Gaussian anamorphosis for a 3D ocean ecosystem model: initial results**
SIMON Ehouarn, BERTINO Laurent, NANSEN ENVIRONMENTAL AND REMOTE SENSING CENTER, NORWAY
- S4.55 - 093 Improving the SST and SSS forecasts by a Kalman filter augmented control vector technique: a global test case study using Mercator reanalysis data**
SKANDRANI Chafih, BRANKART Jean-Michel, VERRON Jacques, BRASSEUR Pierre, CNRS/LEGI/MEOM, FRANCE
- S4.56 - 075 MULTI-SENSOR DATA FUSION THROUGH MULTISCALE MODEL: A METHOD FOR HIGH RESOLUTION ORIENTED GEOSTROPHY**
SUDRE Joël, LEGOS / CNRS, FRANCE
YAHIA Hussein, INRIA, FRANCE
GARCON Véronique, LEGOS / CNRS, FRANCE
PROVOST Christine, LOCEAN/IPSL, FRANCE
- S4.57 - 024 NORTH-SOUTH SHIFT OF NORTHERN BOUNDARY OF NORTH PACIFIC INTERMEDIATE WATER ON 26.8 σ_θ SURFACE**
SUGIMOTO Shusaku, HANAWA Kimio, TOHOKU UNIVERSITY, JAPAN
- S4.58 - 135 Regional in-situ observatory: glider operations in the northwestern Mediterranean Sea in winter 2008 (EGO)**
TESTOR Pierre, CNRS, FRANCE
- S4.59 - 105 Vertical structures of the North Pacific mode waters**
TOYAMA Katsuya, SUGA Toshio, TOHOKU UNIVERSITY, JAPAN
- S4.60 - 114 THE GLOBAL 1/12° MERCATOR OCEAN FORECASTING SYSTEM: SCIENTIFIC DESIGN AND FIRST RESULTS**
TRANCHANT Benoît, CERFACS/MERCATOR OCEAN, FRANCE
TESTUT Charles Emmanuel, MGC INCORPORATION, FRANCE
BOURDALLÉ-BADIE Romain, DERVAL Corinne, CERFACS/MERCATOR-OCEAN, FRANCE
LE GALLOUDEC Olivier, DRILLET Yann, MERCATOR OCEAN, FRANCE

- S4.61 - 166 Operational Assessment of the Real-Time Mercator Ocean Analyses and Forecasts**
 VERBRUGGE Nathalie, PENE Nicolas, GREINER Eric, CLS, FRANCE
 DREVILLON Marie, LELLOUCHE Jean-Michel, CERFACS, FRANCE
 BENKIRAN Mounir, NOUEL Lucas, CLS, FRANCE
 VINAY Gaetan, MGC, FRANCE
- S4.62 - 120 Influence of wind stress error in the 4DVAR basin scale ocean circulation analysis**
 WAKAMATSU Tsuyoshi, FOREMAN Michael, CUMMINS Patrick, CHERNIAWSKY Josef,
 FISHERIES AND OCEANS CANADA, CANADA
- S4.63 - 015 An ensemble three-dimensional variational data assimilation for the global ocean**
 DAGET Nicolas, WEAVER Anthony, CERFACS, FRANCE
 BALMASEDA Magdalena, ECMWF, UK
- S4.64 - 072 A DATASET OF GLOBAL OCEAN SURFACE CURRENTS DERIVED FROM ARGO FLOAT TRAJECTORIES**
 XIE Jiping, ZHU Jiang, INSTITUTE OF ATMOSPHERIC PHYSICS, CHINA
- S4.65 - 048 SIMULATING MOW IN A BASIN-SCALE MODEL**
 XU XIAOBIAO, UNIVERSITY OF SOUTHERN MISSISSIPPI, USA
 CHASSIGNET Eric P., COAPS - FLORIDA STATE UNIVERSITY, USA
- S4.66 - 040 NON-STERIC EFFECT FROM THE GRACE MISSION ON THE ALTIMETRY DATA ASSIMILATION**
 YAN Changxiang, ZHU Jiang, INSTITUTE OF ATMOSPHERIC PHYSICS(IAP),CAS, CHINA
- S4.67 - 074 AN OPTIMAL ENSEMBLE INTERPOLATION SCHEME FOR ASSIMILATION OF ARGO PROFILES INTO HYCOM**
 ZHU Jiang, XIE Jiping, YAN Changxiang, INSTITUTE OF ATMOSPHERIC PHYSICS (IAP), CAS, CHINA
- S4.68 - 004 A variational method for processing radial velocity data acquired by coastal radars**
 SENTCHEV Alexei, UNIVERSITE DU LITTORAL, FRANCE
- S4.69 - 005 A method of successive corrections of the control subspace in the reduced-order 4dVar**
 YAREMCHUK Max, University of Hawaii, USA
- S4.70 - 141 CHARACTERISTICS AND FORCING MECHANISMS OF EDDY VARIABILITY AROUND THE HAWAIIAN ISLANDS**
 YOSHIDA Sachiko, QIU Bo, LUKAS Roger, JIA Yanli, HACKER Peter, UNIVERSITY OF HAWAII, USA
- S4.71 - 106 North-Western Mediterranean circulation study: flow interaction between the Northern Current and the coastal circulation in the Gulf of lion and the Côte d'Azur Region**
 OURMIERES Yann, MOLCARD Anne, ZAKARDJIAN Bruno, FORGET Philippe, FRAUNIE Philippe, BARBIN Yves,
 GAGGELLI Joel, LSEET, UNIVERSITÉ DU SUD TOULON VAR, FRANCE
 DUCHEZ Aurélie, LEGI UNIVERSITÉ JOSEPH FOURIER, FRANCE
 LANGLAIS Clothilde, CSIRO MARINE AND ATMOSPHERIC RESEARCH, AUSTRALIA

Session 5 - Applications

- S5.1 - 163 PREVIMER -OBSERVATIONS AND FORECASTS IN COASTAL SEA PREVIMER**
 LECORNU Fabrice, LEGRAND Jacques, DE ROECK Yann Hervé, IFREMER, FRANCE
- S5.2 - 116 IMPACT OF PHYSICAL AND BIOLOGICAL DATA ASSIMILATION ON THE GLOBAL SURFACE AIR-SEA FLUXES OF CO2**
 BARCIELA-FERNANDEZ Rosa, Met Office, UK
- S5.3 - 178 Ocean forecasting for acoustical applications**
 BLAHA John, WALLMARK Jay, BUB Franck, NAVAL OCEANOGRAPHIC OFFICE, USA
- S5.4 - 113 Regional activities in MERCATOR-OCEAN: from a model intercomparison study on the Bay of Biscay toward a regional operational system on the IBI domain.**
 CAILLEAU Sylvain, MERCATOR-OCEAN, FRANCE
- S5.5 - 134 A COUPLED OCEAN-ATMOSPHERE MODELING SYSTEM FOR TROPICAL CYCLONE STUDIES**
 WINTERBOTTOM Henry, COAPS/FSU, USA
 CHASSIGNET Eric, COAPS, USA
 CLAYSON Carol Anne, FSU, USA
- S5.6 - 084 ENVIRONMENTAL AND CLIMATE OCEAN INDICES: INTERCOMPARISON OF THE FRENCH MERCATOR AND U.S. HYCOM SYSTEMS**
 CROSNIER Laurence, MERCATOR OCEAN, FRANCE
- S5.7 - 098 INTEGRATION OF BIOGEOCHEMISTRY AND MARINE ECOSYSTEM MODEL IN MERCATOR-OCEAN SYSTEMS**
 EL MOUSSAOUI Abdelali, MERCATOR-OCEAN, FRANCE
- S5.8 - 088 THE BLUELINK ANALYSIS AND RE-ANALYSIS SYSTEMS AT WORK IN AUSTRALIA**
 GRIFFIN David, CAHILL Madeleine, OKE Peter, RIDGWAY Ken, SCHILLER Andreas,
 CENTRE FOR AUSTRALIAN WEATHER AND CLIMATE RESEARCH, AUSTRALIA
- S5.9 - 129 IMPACT OF GODAE PRODUCTS ON INITIALIZING OCEAN MODELS FOR HURRICANE PREDICTION**
 HALLIWELL George, SHAY Nick, BREWSTER Jodi, UNIVERSITY OF MIAMI - RSMAS, USA
 TEAGUE William, NAVAL RESEARCH LABORATORY, USA

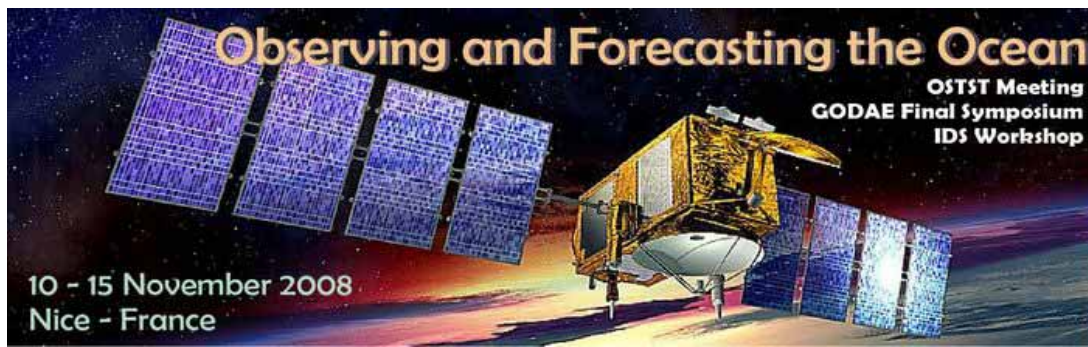
- S5.10 - 032 DEVELOPMENT OF A REGIONAL OCEAN REANALYSIS SYSTEM IN THE CHINA SEAS**
HAN Guijun, LI Wei, ZHANG Xuefeng, LI Dong, HE Zhongjie, WANG Xidong, WU Xinrong, MA Jirui,
NATIONAL MARINE DATA AND INFORMATION SERVICE, CHINA
- S5.11 - 035 APPLICATION OF OCEAN REANALYSIS TO THE DIAGNOSIS OF TWO PELAGIC SQUID STOCKS**
IGARASHI Hiromichi, JAMSTEC, JAPAN
AWAJI Toshiyuki, KYOTO UNIV, JAMSTEC, JAPAN
TOYODA Takahiro, MASUDA Shuhei, SUGIURA Nozomi, SASAKI Yuji, FRCGC/JAMSTEC, JAPAN
ICHII Taro, AKIYAMA Hideki, SNFRI/FRA, JAPAN
HATAKEYAMA Kiyoshi, JAMSTEC, JAPAN
SAITOH Sei-ichi, LAMER/ HOKKAIDO UNIV., JAPAN
- S5.12 - 090 Nowcasting/Forecasting system of the ocean circulation off Rokkasho village**
IN Teiji, JAPAN MARINE SCIENCE FOUNDATION, JAPAN
ISHIKAWA Yoichi, KYOTO UNIVERSITY, JAPAN
SHIMA Shigeki, NAKAYAMA Tomoharu, JAPAN MARINE SCIENCE FOUNDATION, JAPAN
AWAJI Toshiyuki, KYOTO UNIVERSITY, JAPAN
KOBAYASHI Takuya, KAWAMURA Hideyuki, TOGAWA Orihiko, JAPAN ATOMIC ENERGY AGENCY, JAPAN
- S5.13 - 080 IMPACT OF 4D-VAR ASSIMILATION PRODUCTS ON BIO-GEOCHEMICAL SIMULATION**
ISHIKAWA Yoichi, AWAJI Toshiyuki, KYOTO UNIVERSITY, JAPAN
IGARASHI Hiromichi, MASUDA Shuhei, SUGIURA Nozomi, TOYODA Takahiro, SASAKI Yuji, JAMSTEC, JAPAN
- S5.14 - 110 SOAP-3: A NEW OPERATIONAL OCEANIC FORECAST SYSTEM FOR THE FRENCH NAVY**
JOURDAN Didier, SHOM, FRANCE
- S5.15 - 009 GODAE BOUNDARY CONDITION EFFECTS ON THE MODELING OF BIOPHYSICAL COASTAL PROCESSES AROUND THE FLORIDA KEYS REEF TRACT**
KOURAFALOU Villy, KANG HeeSook, PARIS Claire, RSMAS/UNIVERSITY OF MIAMI, USA
HU Chuanmin, IMARS/UNIVERSITY OF SOUTH FLORIDA, USA
HOGAN Patrick, NAVAL RESEARCH LAB, USA
SMEDSTAD Ole-Martin, QINETIQ NORTH AMERICA, TECHNOLOGY SOLUTIONS GROUP, USA
- S5.16 - 042 Forcing an oil spill drift model with high resolution Mercator Ocean forecasting system in the Mediterranean Sea**
LAW CHUNE Stéphane, DRILLET Yann, MERCATOR-OCEAN, FRANCE
DANIEL Pierre, METEO-FRANCE, FRANCE
DE MEY Pierre, LEGOS CNRS, FRANCE
- S5.17 - 033 CLIMATE VARIABILITY OF NORTH PACIFIC INTERMEDIATE WATER ANALYZED WITH OCEAN REANALYSIS DATA OF MOVE/MRI.COM**
MATSUMOTO Satoshi, METEOROLOGICAL RESEARCH INSTITUTE, JAPAN
NAKANO Toshiya, JAPAN METEOROLOGICAL AGENCY, JAPAN
FUJII Yosuke, YASUDA Tamaki, KAMACHI Masafumi, METEOROLOGICAL RESEARCH INSTITUTE, JAPAN
- S5.18 - 139 EASTERN TROPICAL PACIFIC DATA ASSIMILATION EXPERIMENTS USING ROMS**
MUÑOZ Ángel G., CENTRO DE MODELADO CIENTÍFICO (CMC), VENEZUELA
- S5.19 - 014 Reanalysis of extreme oceanic events in the Tasman Sea**
OKE Peter, GRIFFIN David, CSIRO, AUSTRALIA
- S5.20 - 159 Development of the data assimilation system for the Bering Sea**
PANTEELEV Gleb, INTERNATIONAL ARCTIC RESEARCH CENTER, USA
NECHAEV Dmitri, UNIVERSITY OF SOUTHERN MISSISSIPPI, USA
LUCHIN Vladimir, FAR EASTERN BRANCH OF RUSSIAN ACADEMY OF SCIENCE, RUSSIA
STABENO Phyllis, PMEL NOAA, USA
- S5.21 - 160 Reconstruction of the circulation in the Chukchi Sea**
PANTEELEV Gleb, INTERNATIONAL ARCTIC RESEARCH CENTER, USA
NECHAEV Dmitri, STENNIS SPACE CENTER, USA
PANTEELEVA Ekaterina, MOSCOW STATE UNIVERSITY, RUSSIA
- S5.22 - 056 Seasonal surface circulation of south Indian Ocean derived by Combining Drifter and Satellite observations during 1994 -2004**
PETER Benny, COCHIN UNIVERSITY, INDIA
- S5.23 - 123 The GMAO Ensemble Kalman Filter and its use in Seasonal Forecasts**
RIENECKER Michele, KOVACH Robin, KEPPELNE Christian, NASA/GODDARD SPACE FLIGHT CENTER, USA
- S5.24 - 089 The ENSEMBLES ocean reanalysis and forecast database for seasonal to decadal climate variability and predictability studies**
ROGEL Philippe, CERFACS, FRANCE
DOBLAS-REYES Francisco J, ECMWF, UK
- S5.25 - 013 ON THE USE OF GODAE AND SATELLITE PRODUCTS TO IMPROVE COASTAL SIMULATIONS ON THE NORTHERN GULF OF MEXICO**
SCHILLER Rafael, KOURAFALOU Villy, UNIVERSITY OF MIAMI - RSMAS, USA
PATRICK Hogan, NAVAL RESEARCH LABORATORY, USA
SMEDSTAD Ole, QINETIQ NORTH AMERICA, USA
GONI Gustavo, NOAA - AOML, USA
- S5.26 - 092 ASSIMILATION OF TEMPERATURE IN THE NORTHWEST PACIFIC OCEAN MODEL USING THE ENSEMBLE KALMAN FILTER**
SEO Gwang Ho, CHONNAM NATIONAL UNIVERSITY, KOREA

CHOI Byoung-Ju , KUNSAN NATIONAL UNIVERSITY, KOREA
CHO Yang-Ki , CHONNAM NATIONAL UNIVERSITY, KOREA
KIM Sangil, OREGON STATE UNIVERSITY, USA
KIM Young-Ho, COASTAL ENGINEERING RESEARCH DEPARTMENT, KOREA
KIM Chang Sin, CHONNAM NATIONAL UNIVERSITY, KOREA

- S5.27 - 034 Operational Ocean Data Assimilation System for Monitoring ENSO at Japan Meteorological Agency**
SOGA Taizo, JAPAN METEOROLOGICAL AGENCY, JAPAN
- S5.28 - 176 Variations in the Malvinas current transport**
SPADONE Aurélie, PROVOST Christine, LOCEAN/IPSL, France
- S5.29 - 182 Shelf Seas nowcasting and forecasting using the NEMO model**
STORKEY Dave, PROUDMAN OCEANOGRAPHY LABORATOR (POL), UK
O'DEA Enda, PROUDMAN OCEANOGRAPHY LABORATORY COASTAL OCEAN MOD, UK
HOLT Jason, HYDER Pat, PROUDMAN OCEANOGRAPHY LABORATOR (POL), UK
- S5.30 - 037 A GLOBAL 4D-VAR DATA ASSIMILATION EXPERIMENT WITH A FULLY COUPLED GCM**
SUGIURA Nozomi, AWAJI Toshiyuki, KYOTO UNIV, JAMSTEC, JAPAN
MASUDA Shuhei, MOCHIZUKI Takashi, TOYODA Takahiro, IGARASHI Hiromichi, MIYAMA Toru, JAMSTEC, JAPAN
- S5.31 - 152 Assessing the contributions to recent sea level change by combining altimetric data and a global ocean model**
TRUMM Florian, WENZEL Manfred, SCHROETER Jens, ALFRED WEGENER INSTITUTE, GERMANY
- S5.32 - 059 Seasonal ensemble EnOI experiment in Pacific by using HYCOM**
WAN Liying, NATIONAL MARINE ENVIRONMENT FORECASTING CENTER, CHINA
- S5.33 - 049 DESIGN ASSESSMENT OF AN ON GOING IN-SITU OCEAN OBSERVING SYSTEM IN CHINESE MARGINAL SEAS**
WANG RUIWEN, ZHU Jiang, XIAO Yiguo, INSTITUTE OF ATMOSPHERIC PHYSICS (IAP), CAS, CHINA
- S5.34 - 071 OPERATIONAL FORECASTING SYSTEM OF THE JAPAN SEA FOR FISHERY ENVIRONMENTS**
WATANABE Tatsuro, JAPAN SEA NATIONAL FISHERIES RESEARCH INSTITUTE, JAPAN
TAKAYAMA Katsumi, KYUSHU UNIVERSITY, JAPAN
SIMIZU Daisuke, JAPAN SEA NATIONAL FISHERIES RESEARCH INSTITUTE, JAPAN
HIROSE Naoki, KYUSHU UNIVERSITY, JAPAN
- S5.35 - 057 Meteorological impact of regional ocean data assimilation: benefit of eddy-resolving SST estimates**
YAMAMOTO Masaru, HIROSE Naoki, KYUSHU UNIVERSITY, JAPAN
- S5.36 - 045 IMPACT OF INITIAL OCEAN SURFACE AND SUBSURFACE STATES ON 1997, 2002, AND 2006 EL NIÑO PREDICTIONS**
ZHENG Fei, ZHU Jiang, INSTITUTE OF ATMOSPHERIC PHYSICS (IAP), CAS, CHINA

Session 6 - The future of GODAE

- S6.1 - 091 DATA ASSIMILATION RESEARCH OF THE EAST ASIAN MARINE SYSTEM: PRELIMINARY RESULTS**
HIROSE Naoki, MOON Jae-Hong, KYUSHU UNIVERSITY, JAPAN
KAWAMURA Hideyuki, JAPAN ATOMIC ENERGY AGENCY, JAPAN
OKEI Noriyuki, ISHIKAWA PREFECTURE FISHERIES RESEARCH CENTER, JAPAN



IDS Workshop 12-14 November 2008



**INTERNATIONAL
DORIS
SERVICE**

Programme

Wednesday 12 November 2008	
10:30 - 12:30	Registration and posters setup
12:30 - 14:00	Lunch
14:00 - 15:45	Session 1 - Doris System © Room 1 Chairpersons: Franck Lemoine (NASA/GSFC), Gilles Tavernier (CNES)
14:00 - 14:15	DORIS system status and future missions P. Ferrage (CNES)
14:15 - 14:45	DORIS System : the new age A. Auriol (CNES)
14:45 - 15:15	DORIS / Jason-2 : less than 10cm centimeters orbits soon available for Near-Real-Time Altimetry C. Jayles (CNES)
15:15 - 15:45	DORIS network 2008 status report H. Fagard (IGN)
15:45 - 16:15	Coffee break
16:15 - 17:30	Session 2 - Doris System / IDS organization © Room 1 Chairpersons: Franck Lemoine (NASA/GSFC), Pascale Ferrage (CNES)
16:15 - 16:35	Impact of ground antennas environment on the on-board received power and Doppler residuals P. Yaya (CLS)
16:35 - 16:55	Jason 2 Doris Measurements F. Mercier (CNES)
16:55 - 17:10	IDS status report G. Tavernier (CNES)
17:10 - 17:30	IDS Inter-Center Analyses and Comparisons for ITRF2008 F. Lemoine (NASA/GSFC)
18:30	Pick up at venue - bus to Gala Dinner in Monaco
19:30 - 23:30	Gala Dinner in Monaco

Thursday 13 November 2008

08:30 - 10:30	Session 3 - Analysis Centers Ⓞ Room 1 Chairpersons: L. Soudarin (CLS), P. Willis (IGN)	
08:30 - 09:00	Operational IDS combinations in preparation for the next ITRF	J.J. Valette (CLS)
09:00 - 09:20	CNES/CLS analysis center: status report	L. Soudarin (CLS)
09:20 - 09:45	Current Activities of GOP DORIS Analysis Centre	P. Stepanek (GOP)
09:45 - 10:10	ESOC IDS (Re-) processing	M. Otten (ESOC)
10:10 - 10:30	GSFC/NASA Doris contribution to ITRF2008	K. Le Bail (GEST/UMBC/NASA, GRGS)
10:30 - 11:00	Coffee break	
11:00 - 12:30	Session 4 - Analysis Centers / Geodesy Ⓞ Room 1 Chairpersons: M. Otten (ESOC), P. Stepanek (GOP)	
11:00 - 11:15	Towards ITRF2008: Status of DORIS Data Processing at Geoscience Australia	R. Govind (Geoscience Australia)
11:15 - 11:35	DORIS Processing at Newcastle University: Contribution to ITRF2008	P. Moore (Newcastle university)
11:35 - 11:55	Estimating DORIS drag coefficients: toward an optimum IDS analysis strategy?	M.L. Gobinddass (IPGP)
11:55 - 12:10	DORIS weekly station position time series. Status before ITRF2008 analysis	X. Collilieux (IGN)
12:10 - 12:30	The Geodetic Reference Antenna in Space (GRASP) Mission Concept	Y. Bar-Server (JPL)
12:30 - 14:00	Lunch	
14:00 - 15:15	Session 5 - Round table: preparation of ITRF2008 and orbit combination activity Ⓞ Room 1 Chairpersons: F. Lemoine (NASA/GSFC), JJ Valette (CLS)	
	<ul style="list-style-type: none"> • ESOC • Geoscience Australia • GOP • IGN/IPGP • INASAN • CNES/CLS • NASA/GSFC • IDS Combination center 	<ul style="list-style-type: none"> M. Otten R. Govind P. Stepanek P. Willis S. Kuzin L. Soudarin F. Lemoine JJ. Valette
15:15 - 15:45	Coffee break	
15:45 - 17:00	Session 6 - Posters Ⓞ Room 1	
	An approach to obtain a tropospheric mapping function based on ECMWF models	L. Soudarin (CLS)
	Other posters from OSTST Meeting	
17:00 - 19:00	IDS Governing Board Meeting Ⓞ Room 1	

Friday 14 November 2008

08:30 - 09:30	Session 7 - Precise Orbit determination / Geophysics atmospheric sciences Ⓞ Room 1 Chairpersons: J. Ries (Texas University at Austin), N. Zelinsky (NASA/GSFC)	
08:30 - 09:00	DPOD2005 Performance and Impact of Modelling Improvements for TOPEX, Jason-1, and Jason-2 - ZELENSKY	N.Zelensky (NASA/GSFC)
09:00 - 09:30	GINN software evolutions for the Jason-2 data processing: RINEX and DORIS 2.2 formats	L. Soudarin (CLS)
09:30 - 10:00	Session 8 - New DORIS applications & products Ⓞ Room 1 Chairpersons: JJ Valette (CLS), K. Le Bail (GEST/UMBC/NASA, GRGS)	
09:30 - 10:00	Time Transfer by Laser Link (T2L2), first results	P. Exertier (OCA/GRGS)
10:00 - 10:30	Coffee break	
10:30 - 11:30	Presentation and discussion: how to improve station disturbance detection and warning?	Presentation: B. Nhun Fat (CLS)
11.30 - 12.30	Workshop conclusion	
12:30 - 14:00	Lunch	
14.00 - 15.45	IDS Governing Board meeting: concluding session	
15.45 - 16:15	Coffee break	

Informations pratiques

📍 Accueil

Ouverture de l'accueil et de l'enregistrement des participants :

- Dimanche 9 novembre de 16h00 à 19h30
- Lundi 10 novembre de 07h30 à 18h30
- Mardi 11 novembre de 08h00 à 19h30
- Mercredi 12 novembre de 07h30 à 18h30
- Jeudi 13 novembre de 08h00 à 19h00
- Vendredi 14 novembre de 08h00 à 18h30
- Samedi 15 novembre de 08h00 à 14h30

Messages et informations

Ils seront affichés sur un tableau situé près de l'accueil.
Les participants pourront recevoir des messages électroniques à l'adresse : contact@ostst-godae-2008.com
Tél. : +33 (0)4 93 92 82 80 - Fax : +33 (0)4 93 92 82 81

Numéros utiles

Aéroport

Tél. : 0 820 423 333
Tél. : +33 4 898 898 28 (de l'étranger si le 1er numéro n'est pas accessible)
Fax: +33 (0)4 93 21 31 47

Gare SNCF

Tél. : 36 35

Compagnie de taxi

Taxi Riviera - Tél. : +33 (0)4 93 13 78 78

📍 Déjeuners



Les déjeuners sont servis au centre de congrès dans l'espace Rhodes.

N'ont accès aux déjeuners que les personnes ayant un ticket repas.
Tous les menus sont prévus sans porc.
Il n'est pas possible d'acheter des tickets déjeuner sur place.

📍 Pauses café



Les pauses café sont servies matin et après-midi dans l'espace Rhodes.

📍 Connexions internet et Cyberspace

Le centre de congrès est équipé d'accès internet gratuit par Wifi.

Nom du site Wifi à sélectionner : OCEAN

Login : niceocean

Aucun mot de passe n'est nécessaire.

Des accès internet sont aussi disponibles dans le **Cyberspace**, qui sera équipé d'une dizaine de PC, d'une imprimante laser noir et blanc et de connexions pour des ordinateurs portables.

- Lundi 10 novembre de 08h00 à 12h30 et de 14h à 18h00
- Mardi 11 novembre de 08h00 à 12h30 et de 14h à 19h00
- Mercredi 12 novembre de 08h00 à 12h30 et de 14h à 18h00
- Jeudi 13 novembre de 08h00 à 12h30 et de 14h à 18h30
- Vendredi 14 novembre de 08h00 à 12h30 et de 14h à 18h00
- Samedi 15 novembre de 08h00 à 10h30

Practical information

📍 Welcome

Opening hours of the registration desks:

- Sunday 9 November from 16:00 to 19:30
- Monday 10 November from 07:30 to 18:30
- Tuesday 11 November from 08:00 to 19:30
- Wednesday 12 November from 07:30 to 18:30
- Thursday 13 November from 08:00 to 19:00
- Friday 14 November from 08:00 to 18:30
- Saturday 15 November from 08:00 to 14:30

Messages and information

Messages will be posted on a board near the welcome desk.
Email of the conference: contact@ostst-godae-2008.com
Phone: +33 (0)4 93 92 82 80 - Fax: +33 (0)4 93 92 82 81

Useful telephone numbers

Airport

Phone: 0 820 423 333
Phone: +33 4 898 898 28 (from foreign countries)
Fax: +33 (0)4 93 21 31 47

Railway station

Phone: 36 35

Taxi Company

Taxi Riviera - Phone: +33 (0)4 93 13 78 78

📍 Lunches



Lunches are served at the congress centre in the Espace Rhodes.
Only the persons having a meal ticket are able to access the lunches rooms. All the lunches are without pork.
Lunch tickets will not be available on site.

📍 Coffee breaks



Coffee breaks are served on morning and afternoon in the Espace Rhodes.

📍 Internet Connections and Cyberspace

The Convention Centre has free WiFi internet access.

Wifi website name: OCEAN

Login: niceocean

No need of particular password.

There is also internet access in the **Cyberspace**, which has 10 PCs, a black and white laser printer and connections for laptops.

- Monday 10 November from 08:00 to 12:30 - from 14:00 to 18:00
- Tuesday 11 November from 08:00 to 12:30 - from 14:00 to 19:00
- Wed. 12 November from 08:00 to 12:30 - from 14:00 to 18:00
- Thursday 13 November from 08:00 to 12:30 - from 14:00 to 18:30
- Friday 14 November from 08:00 to 12:30 - from 14:00 to 18:00
- Saturday 15 November from 08:00 to 10:30

© Salle Preview

Les présentateurs devront passer en salle Preview (située à côté de la banque d'accueil) pour tester et télécharger (via PC, USB, CD, DVD) leur fichier Power Point ou PDF au moins une demi journée avant le démarrage de la session.

- Les conférenciers présentant le matin doivent avoir téléchargé leur fichier à la Preview la veille avant 17h.
- Les conférenciers présentant l'après-midi doivent avoir téléchargé leur fichier à la Preview le jour même avant 10h.

Caractéristiques informatiques : PC, XP Pro, Pack Office 2003, Acrobat 8.

Vous pourrez modifier vos documents sur un PC de la salle Preview.

Il y aura 2 techniciens qui testeront et téléchargeront votre présentation par le réseau informatique directement sur le PC de la salle dans laquelle vous interviendrez.

Merci de noter que vous ne pourrez pas projeter directement votre présentation de votre ordinateur portable, ni utiliser une clé USB ou CD ROM ou DVD directement sur le PC de la salle dans laquelle vous interviendrez.

Chaque présentateur devra veiller à télécharger dans la salle Preview son fichier avant la session de travail.

Horaires d'ouverture de la salle Preview :

- | | |
|------------------------|------------------|
| • Lundi 10 novembre | de 08h00 à 18h30 |
| • Mardi 11 novembre | de 08h00 à 19h00 |
| • Mercredi 12 novembre | de 08h00 à 18h00 |
| • Jeudi 13 novembre | de 08h00 à 18h30 |
| • Vendredi 14 novembre | de 08h00 à 18h00 |
| • Samedi 15 novembre | de 08h00 à 10h00 |

© Sessions posters

3 zones distinctes sont prévues pour un affichage des posters entre le 9 et le 15 novembre.

Les posters OSTST et GODAE sont situés dans l'espace Rhodes, les posters IDS sont situés dans la salle 1.

Vous devez installer votre poster dès votre arrivée. Les posters sont disposés par session. Une personne vous guidera jusqu'à l'espace d'affichage adéquat. Le numéro du résumé correspondant figurera sur chaque côté des panneaux d'affichage.

Les auteurs sont priés de se placer à côté de leur poster, pendant les sessions prévues à cet effet, afin d'être disponibles pour les questions.

Chaque panneau poster mesure 90 cm de large 220 cm de haut (orientation portrait).

Nous vous proposons d'utiliser le **format A0 en mode portrait** pour votre poster (84 cm x 119 cm).

Les panneaux sont en mélaminé et le scotch double face (disponible sur place) ou la Patafix® sont recommandés. Faites attention à ce que vos documents ne soient pas trop lourds, évitez les feuilles plastifiées ou cartonnées. Il ne sera pas possible d'utiliser des punaises ou épingles.

© Preview Room

Presenters must go to the Preview room (located next to the welcome desk) to test and upload their Power Point or PDF files via PC, USB, CD or DVD, at least half a day before the start of the session.

- Delegates giving presentations in the morning must have uploaded their files to the Preview by 17:00 the previous day.
- Delegates giving presentations in the afternoon must have uploaded their files to the Preview by 10:00 the same day.

Computer Equipment Specifications: PC, XP Pro, Office Suite 2003, Acrobat 8.

You can modify your documents on a PC in the Preview room.

Two technicians will be present to test and upload your presentation via the network directly to the PC in the room where you will be giving your presentation.

Please note that you cannot project your presentation directly from your laptop, nor use a USB key, CD ROM or DVD on the PC in the presentation room.

Each presenter must oversee the uploading of his file in the Preview room before the work session.

Opening hours of the Preview Room:

- | | |
|-------------------------|---------------------|
| • Monday 10 November | from 08:00 to 18:30 |
| • Tuesday 11 November | from 08:00 to 19:00 |
| • Wednesday 12 November | from 08:00 to 18:00 |
| • Thursday 13 November | from 08:00 to 18:30 |
| • Friday 14 November | from 08:00 to 18:00 |
| • Saturday 15 November | from 08:00 to 10:00 |

© Poster sessions

There are 3 different areas available for the posters from 9 to 15 November.

The poster boards of OSTST and GODAE are located in the Espace Rhodes, the IDS poster boards are in Room 1.

You must display your poster as soon as you arrive. Posters are sorted by session. A person will guide you to your board. Each board will be identified with the number of the abstract and session.

Authors are asked to stand by their posters during the sessions allocated for this purpose, so that they can answer questions.

Each poster board measures 90 cm wide by 220 cm high (portrait format).

We propose the **format A0** for your poster (84 cm x 119 cm).

The boards are made of mélaminé, and we recommend using double-sided tape or Patafix®, available on site.

Make sure your documents are not too heavy and avoid laminated plastic or cardboard-backed sheets. You will not be able to use pins or drawing pins.

© Exposants / Exhibitors

Stand / booth 1	EUMETSAT
Stand / booth 2	IFREMER
Stand / booth 3	CNES
Stand / booth 4	CLS
Stand / booth 5	NOAA
Stand / booth 6	MERCATOR
Stands / booths 7 and 8	NASA/JPL
Stand / booth 9	THALES ALENIA SPACE
Stand / booth 10	ESA

Programme social

⊙ **Dimanche 9 novembre 2008**

Verre de bienvenue à l'Acropolis

De 18h00 à 19h00, un verre de bienvenue est servi aux participants munis de leur badge à l'entrée de l'espace Rhodes, dans le Foyer Mykonos de l'Acropolis.

⊙ **Lundi 10 novembre 2008**

Cocktail de bienvenue offert par la Mairie de Nice à l'Acropolis (Espace Agora 2)

De 18h30 à 19h30, un cocktail de bienvenue offert par la Mairie de Nice est servi dans l'espace Agora 2 de l'Acropolis. Un contrôle à l'entrée étant mis en place, **les participants sont priés de porter le badge** de la conférence.

⊙ **Mardi 11 novembre 2008**

Icebreaker à l'Acropolis

De 18h30 à 19h30, un Icebreaker sera servi dans l'espace Rhodes au cours de la session poster de l'OSTST.

⊙ **Mercredi 12 novembre 2008**

Soirée de gala au Musée Océanographique de Monaco



Le transport des participants de Nice au Musée Océanographique de Monaco est pris en charge par les organisateurs. Des bus viendront chercher les participants au niveau du passage Méditerranée de l'Acropolis de 18h30 à 19h00 pour les conduire à Monaco, place de la Visitation à proximité du Musée. Un contrôle à l'entrée étant mis en place, **les participants sont priés de se munir du carton d'invitation** qui leur a été remis au moment de leur enregistrement.

Pour des raisons de sécurité, l'accès au Musée Océanographique est complexe. Nous vous conseillons de vous y rendre avec les bus mis à votre disposition par les organisateurs et de ne pas utiliser votre véhicule personnel.

Les départs des navettes s'échelonnent de 22h30 à 23h30. Trois lieux centraux seront desservis : Acropolis, Place Masséna et la gare SNCF.



Musée Océanographique de Monaco
Avenue Saint-Martin - C 98000 Monaco
Tél. : + 377 93 15 36 00 - Fax : + 377 93 50 52 97
<http://www.oceano.mc/>

Social programme

⊙ **Sunday 9 November 2008**

Welcome Cocktail at the Acropolis

From 18:00 to 19:00, a welcome cocktail is served to the registered participants at the entrance of the Espace Rhodes, in the Foyer Mykonos of the Acropolis.

⊙ **Monday 10 November 2008**

Cocktail Reception offered by Nice Town Hall at the Acropolis (Agora 2 Area)

From 18:30 to 19:30, a cocktail is served to the participants in the Agora 2 Area of the Acropolis. **Please, bring your congress badge for the entrance control.**

⊙ **Tuesday 11 November 2008**

Icebreaker at the Acropolis

From 18:30 to 19:30 an Icebreaker will be served in the Espace Rhodes during the OSTST poster session.

⊙ **Wednesday 12 November 2008**

Gala dinner at the Oceanographic Museum of Monaco



Transport of the guests from Nice to the Oceanographic Museum of Monaco is organised by bus. Departures from the congress centre in the Passage Méditerranée of the Acropolis from 18:30 to 19:00. Arrivals in Monaco, place de la Visitation, next to the Musée. **Please, take with you the invitation card you received at the welcome desk.** This card will be asked at the entrance.

For safety reasons, the access to the Oceanographic Museum is complicated. We recommend you to use the buses the organisation has booked for this transfer. Do not go with your own vehicle.

Departures from Monaco, Place de la Visitation, from 22:30 to 23:30. Buses will stop on three successive places in the centre of Nice: Acropolis, Place Masséna, the railway station.



Musée Océanographique de Monaco
Avenue Saint-Martin - C 98000 Monaco
Phone: + 377 93 15 36 00 - Fax : + 377 93 50 52 97
<http://www.oceano.mc/>

Espace Rhodes

