

The challenge of GOCE and
multi-mission altimetry:
instantaneous dynamic ocean
topography profiles
with meso-scale resolution

Deutsches Geodätisches Forschungsinstitut
Wolfgang Bosch, Roman Savcenko

OUTLINE

- ▶ Motivation
- ▶ Geodetic way of DOT computation
- ▶ Profile approach
- ▶ Application
- ▶ Conclusions

2



MOTIVATION

- ▶ Mean dynamic ocean topography is the main altimetric product today, but
 - ▶ Mean DOT is an artificial static surface
 - ▶ Mean DOT doesn't reflect any real state of the ocean
- ▶ Instantaneous dynamic ocean topography (iDOT) is
 - ▶ Processed along-track measurement values
 - ▶ With exactly known time



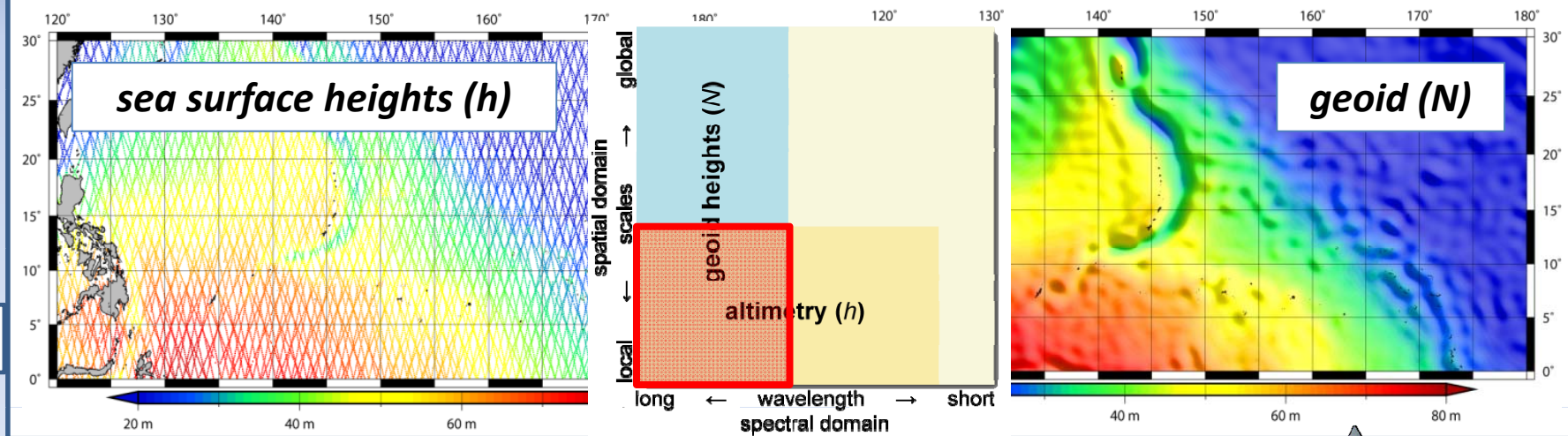
GEODETTIC WAY OF DOT COMPUTATION

- ▶ Simple formula

$$DOT = h - N$$

- ▶ **but (!!!)**

- ▶ Sea surface heights (h): high resolution along track, low resolution cross track
- ▶ Geoid heights (N): limited resolution in frequency domain, artificial effects (e.g. striping)



DOT COMPUTATION ON INDIVIDUAL PROFILES (IDOT)

$$\begin{aligned} DOT &= 2D[h - N] \\ &= 2D[h] - 2D[N] \\ &\approx 1D[h] + (2D[N_{\text{high-res}}] - 1D[N_{\text{high-res}}]) - 2D[N] \end{aligned}$$

for details: Bosch & Savcenko (2010), Springer IAG Symposia, Vol. 135, p263

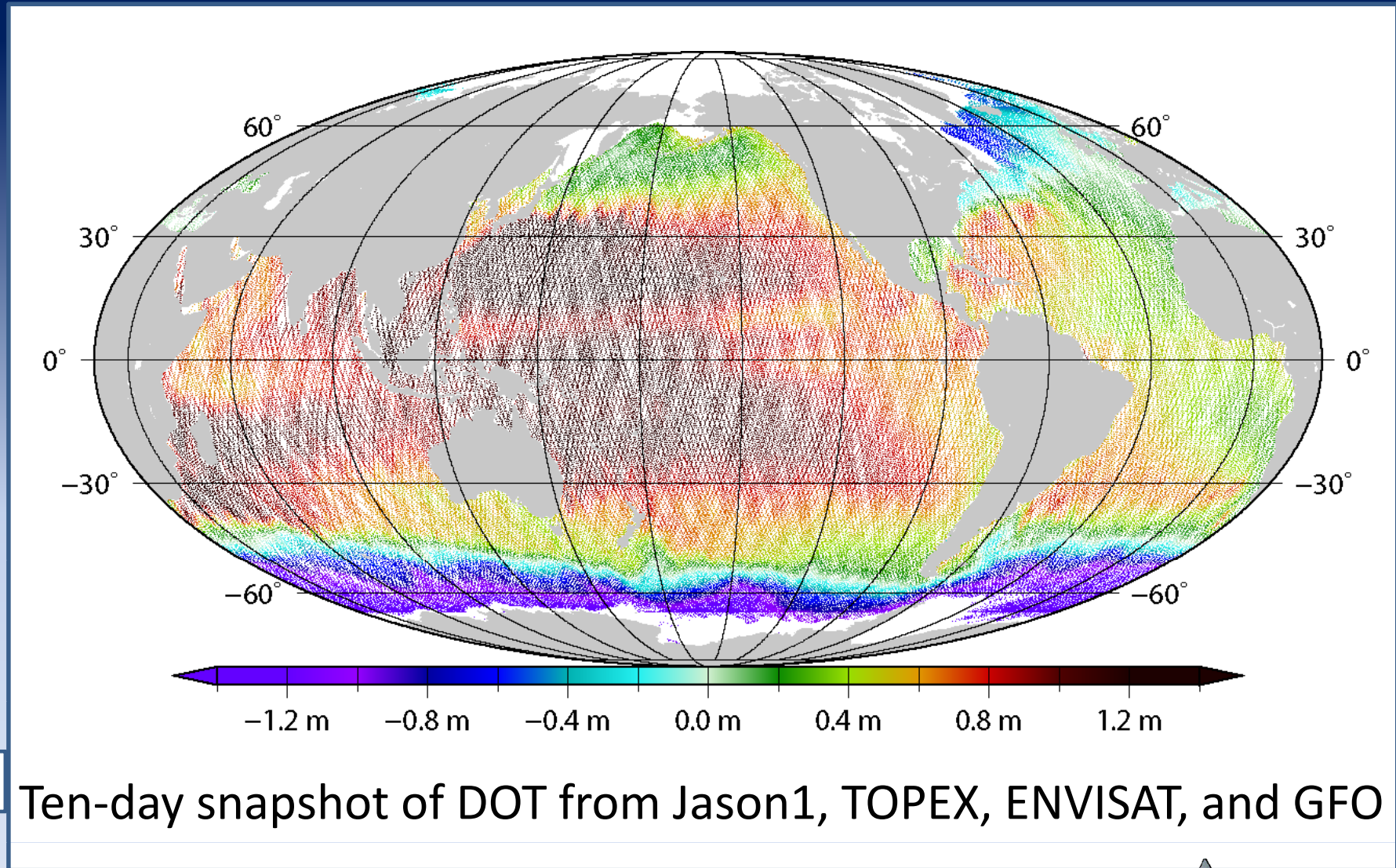
Re-ordering (more convenient):

$$\begin{aligned} DOT &= 1D[h] - 1D[N_{\text{high-res}}] + 2D[N_{\text{high-res}}] - 2D[N] \\ &= 1D[h - N_{\text{high-res}}] + 2D[N_{\text{high-res}} - N] \end{aligned}$$

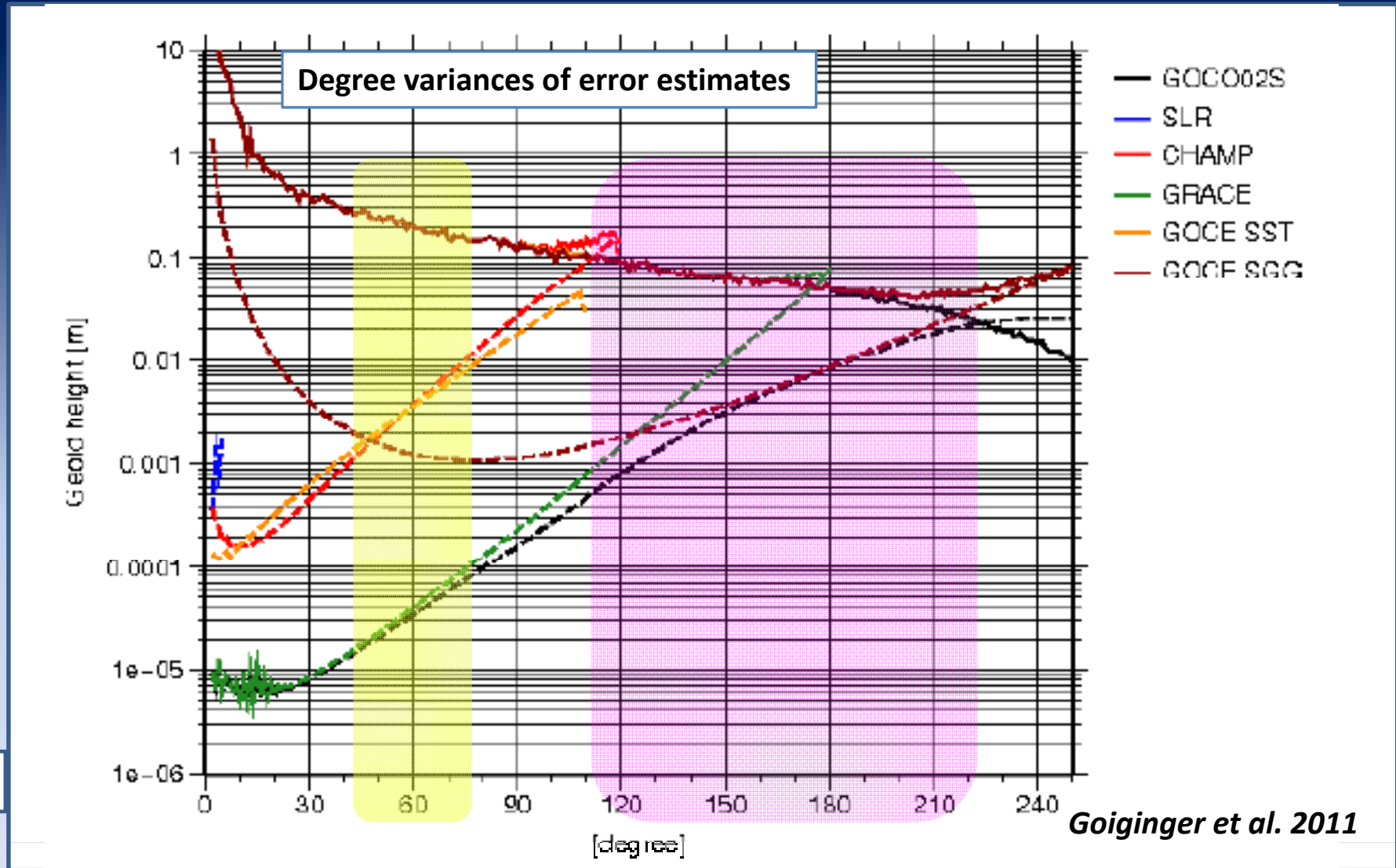
„Pre-geoid correction“



SNAPSHOT OF IDOT



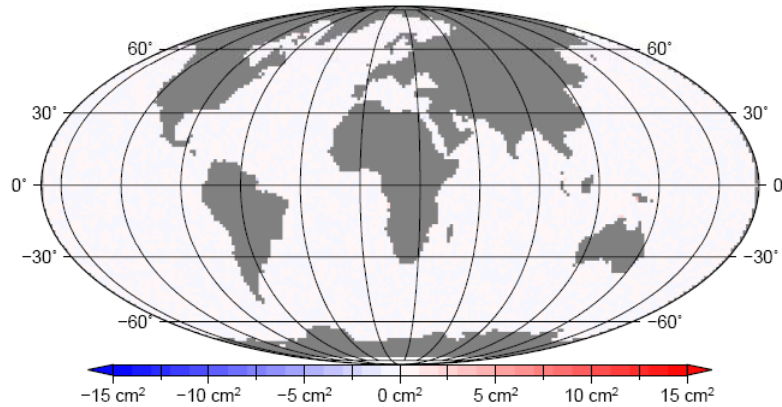
INCREASE OF RESOLUTION OF IDOT BY GOCE



INCREASE IN SIGNAL VARIANCE [CM²]

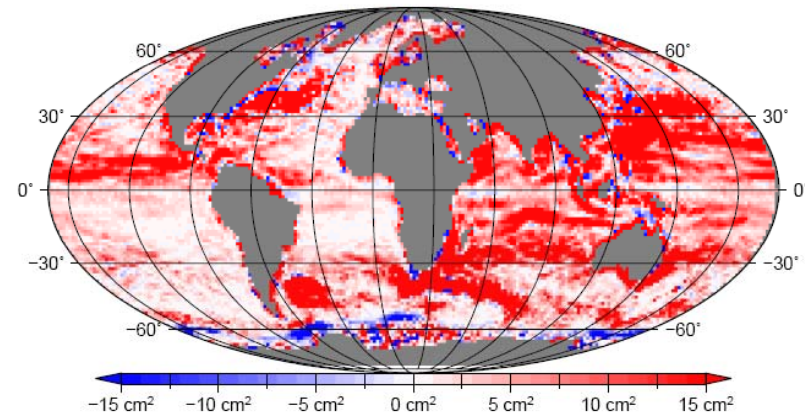
GRACE versus GOCE; Filter D=241km/L=60

ITG-Grace03s - GOCO JW241.6667km



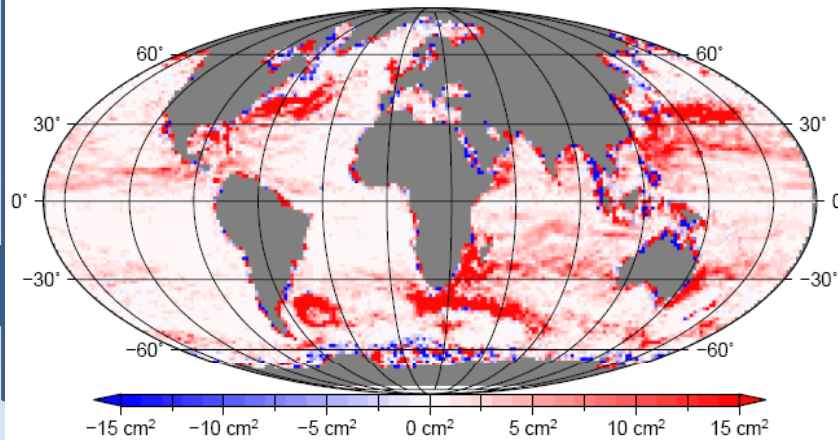
GOCE: ΔFilter D=121km/L=120 – D=241km/L=60

GOCO (JW 241.6667km - 120.8333km)



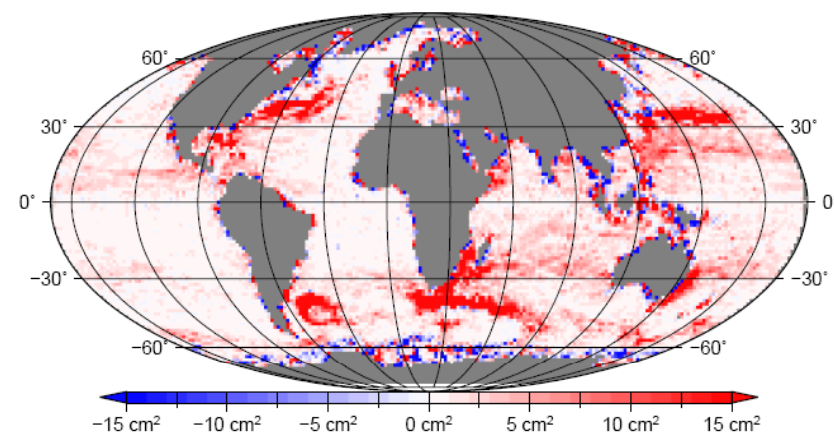
GOCE: ΔFilter D=97km/L=150 – D=121km/L=120

GOCO (JW 120.8333km - 96.6667km)



GOCE: ΔFilter D=80km/L=180 – D=97km/L=150

GOCO (JW 96.6667km - 80.5556km)



STRENGTHS OF DOT FROM PROFILE APPROACH

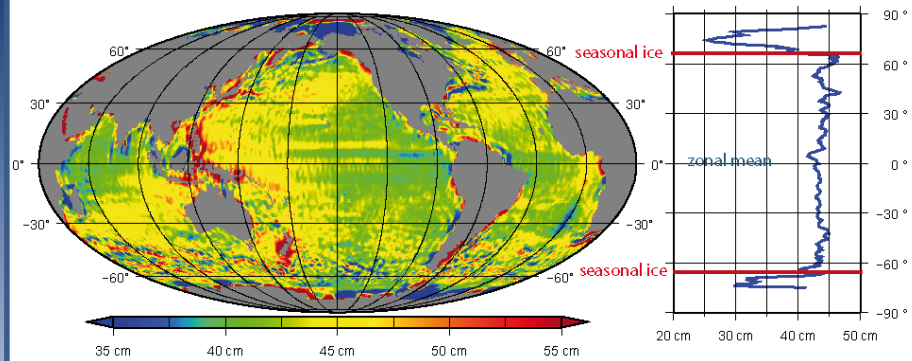
- ▶ Gridding of iDOT is uncritical
 - ▶ Small amplitude ($\pm 1 - 2$ m)
 - ▶ Smooth, compared to sea surface heights
 - ▶ No artifacts (Gibbs effects) at the coast
- ▶ iDOT represents the temporal DOT evolution
- ▶ Any mean of iDOT can be performed (weekly, 10 days, monthly, annual, long term)
- ▶ iDOT carries meso-scale signal (due to GOCE)

9

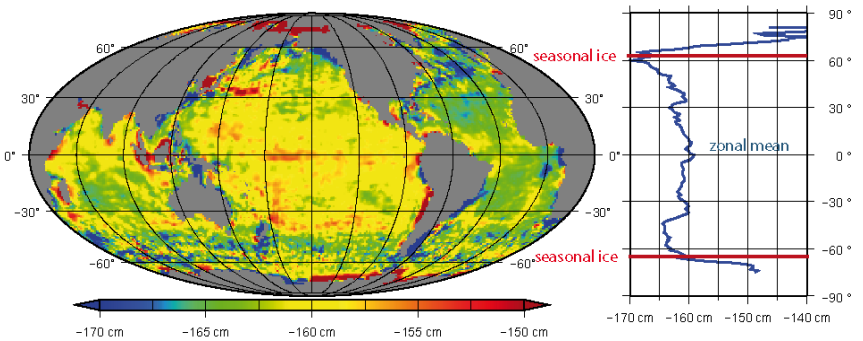


APPLICATIONS: LONG TERM MEAN DOT

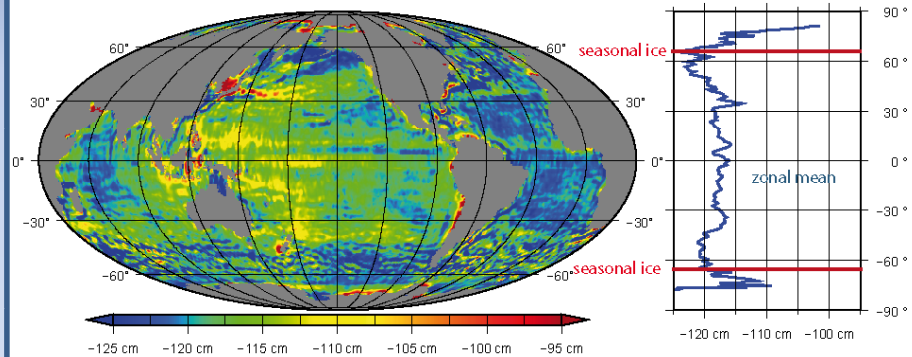
DOT^{Maximenko&Niiler} - DOT^{DGFI} (1992 - 2002)



DOT^{Maximenko&Niiler} - DOT^{RIO}



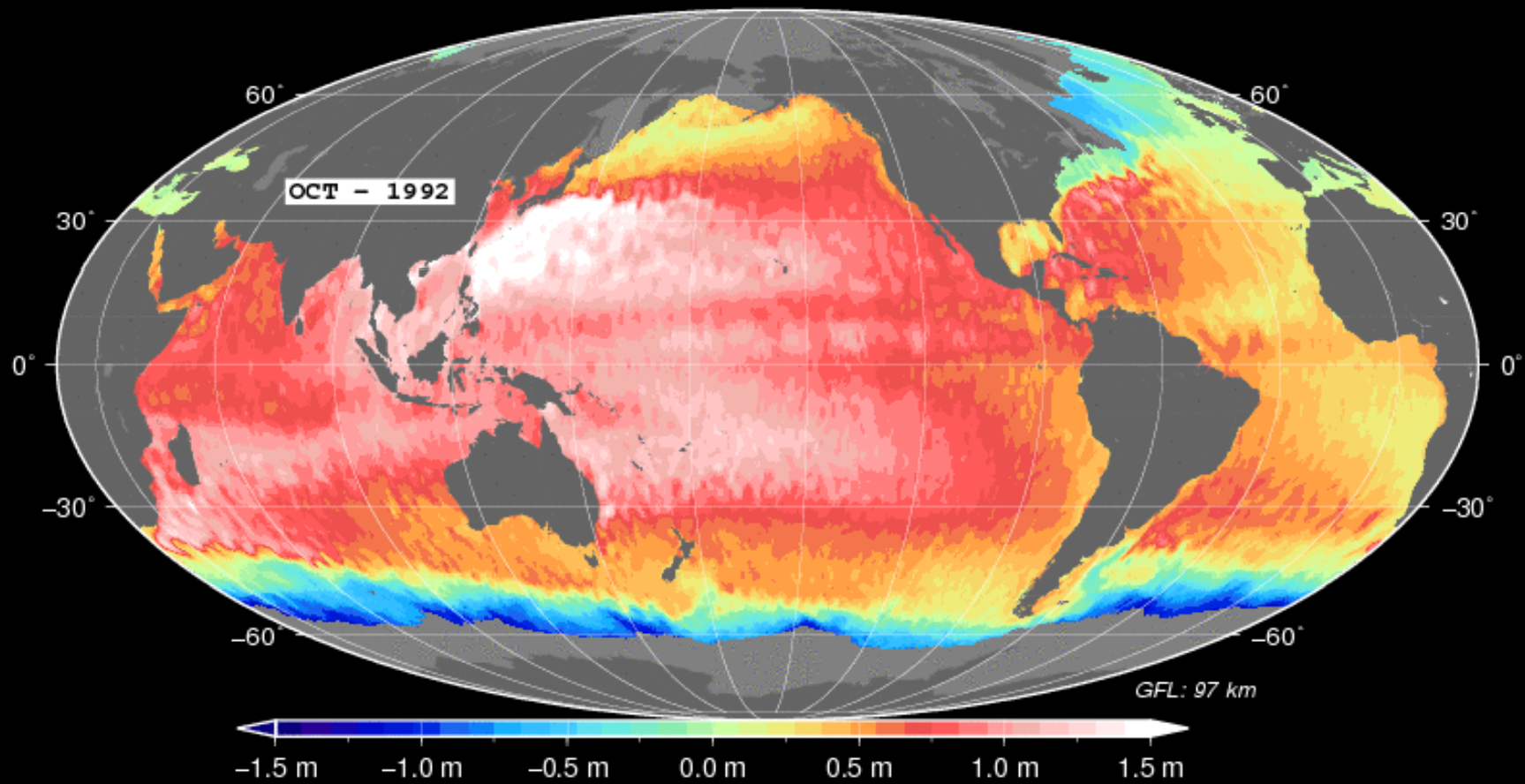
DOT^{RIO} - DOT^{DGFI} (1993 - 2000)



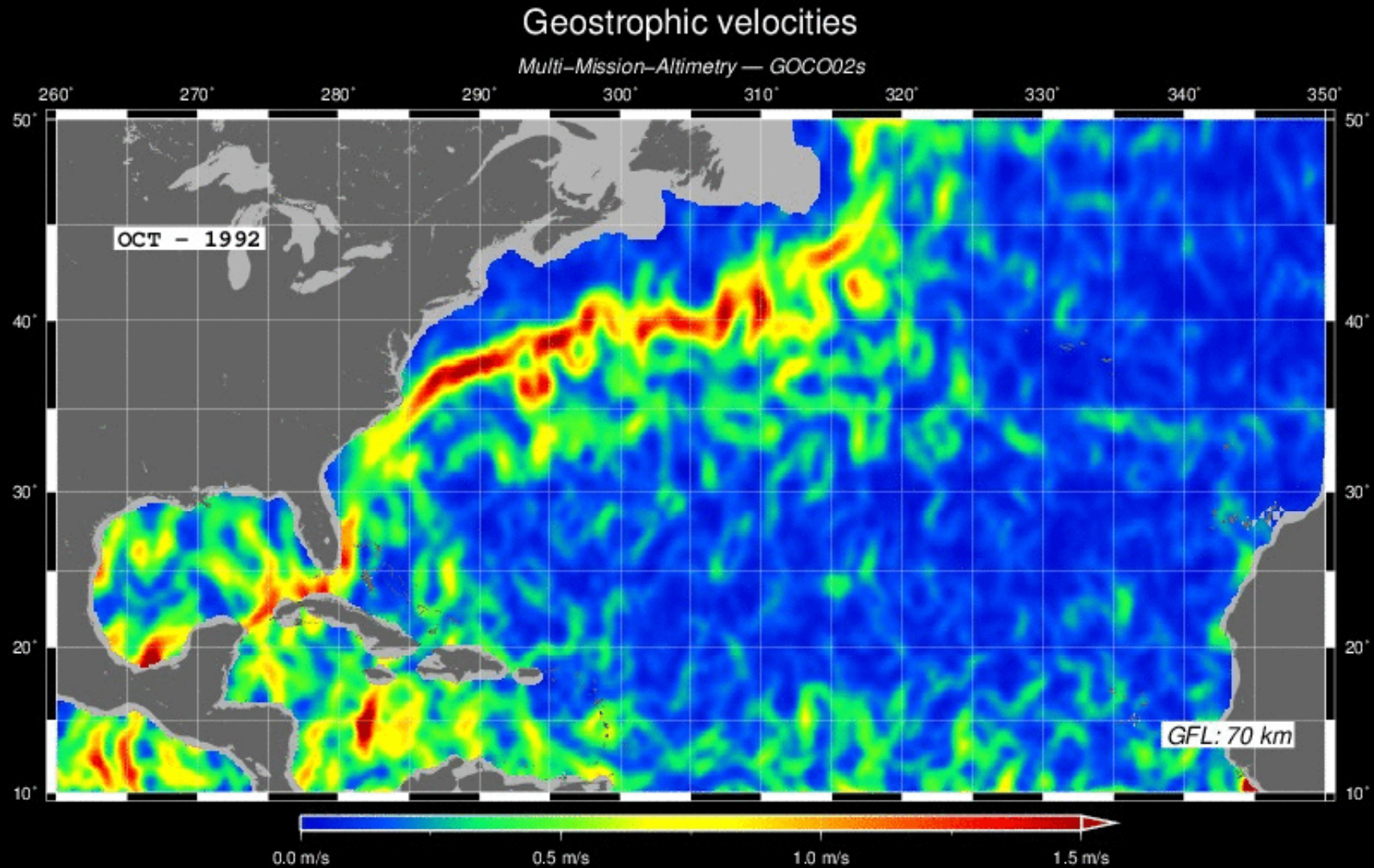
APPLICATIONS: TIME-DEPENDEND DOT

Dynamic Ocean Topography

Multi-Mission-Altimetry — GOCE02s



APPLICATIONS: GEOSTROPHIC VELOCITIES



CONCLUSIONS

- ▶ Since the geoid improvements of GOCE iDOT profiles can resolve meso-scale structures
- ▶ iDOT carries the quasi-stationary DOT pattern as well as temporal variations (long-term, seasonal, down to Eddies)
- ▶ Multi-mission iDOT profiles allow to generate DOT-snapshots (ten days) or mean DOTs
- ▶ Generation of iDOT profiles is nearly operational

13




The first iDOT profiles
for TOPEX/Poseidon
are available at:

<ftp://ftp.dgfi.badw.de/iDOT/gaussFilter.69km/>

iDOT profiles for other missions
will follow soon

14





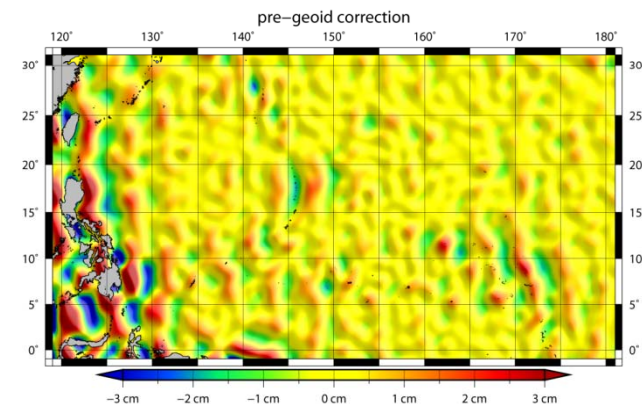
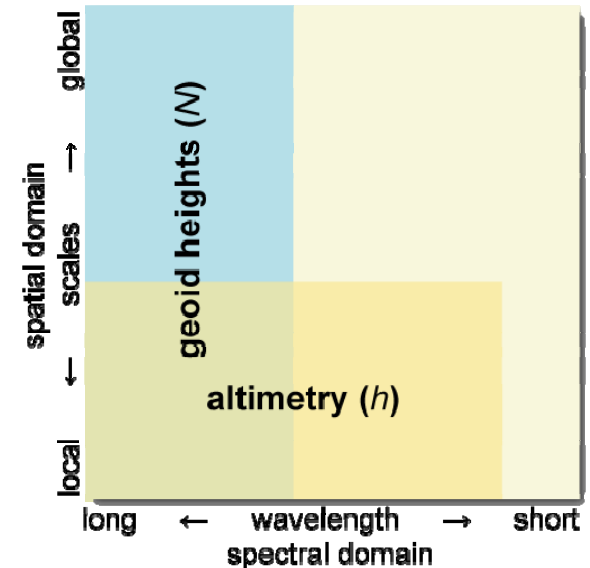
INSTANTANEOUS DOT FROM PROFILE APPROACH

- ▶ Filtering
 - ▶ purpose
 - ▶ treatment of omission errors
 - ▶ minimizing of commission errors
 - ▶ suggested filtering for altimetric h
 - ▶ one-dimensional: $1D[h]$
 - ▶ suggested filtering of geoid N
 - ▶ two-dimensional (spectral): $2D[h]$
 - ▶ problem
 - $1D[x] \neq 2D[x]$

- ▶ Profile approach:
filtering of high frequency geoid and sea surface heights along track and correction of geoid errors

$$\text{DOT} = 1D[h] - 1D[N^{hf}] + \Delta 2D[N]$$

where $\Delta 2D[N] = 2D[N^{hf}] - 2D[N^{sat}]$ is pre-geoid correction



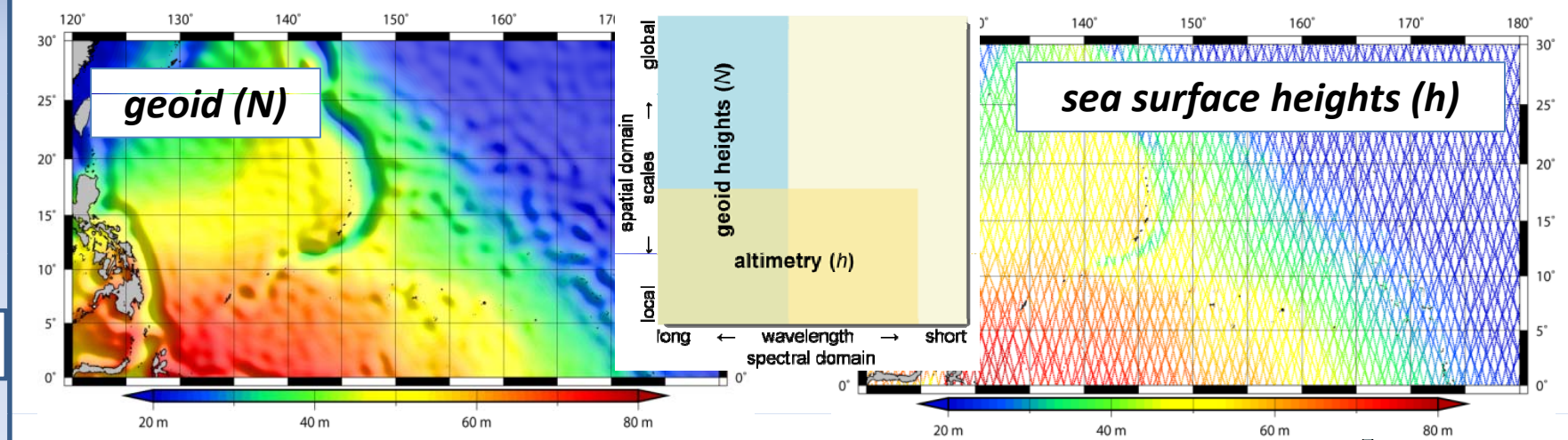
GEODETTIC WAY OF DOT COMPUTATION

- ▶ Simple formula


$$DOT = h - N$$

- ▶ **but (!!!)**

- ▶ Sea surface heights (h): high resolution along track, low resolution cross track
- ▶ Geoid heights (N): limited resolution in frequency domain, artificial effects (e.g. striping)



SNAPSHOT OF IDOT



18



2011 Ocean Surface Topography Science Team Meeting, San Diego

