



Reference: SALP-ST-M-EA-15839-CN
 Version : 3.1
 Date : 08/11/2019
 Page: 1/58

SALP Products Specification – Volume 20 : AltiKa / SARAL User Products

SALP

SALP Products Specification – Volume 20 : AltiKa / SARAL User Products

Prepared by :

S. URIEN	CLS	Date et Visa 09/11/2019 F. Bigalet
JM. LACHIVER	CNES	
S. COUSTANCE	CNES	
F. BIGNALET-CAZALET	CNES	

Accepted by :

N. QUERUEL	CNES	Date et Visa 9/11/2019
------------	------	---------------------------

Approved by :

T. GUINLE	CNES	Date et Visa 12/11/2019
-----------	------	----------------------------

Document ref : SALP-ST-M-EA-15839-CN	Issue : 3	Update : 1
--------------------------------------	-----------	------------

For	DS2	DS4	DS5	DH2	TP	ENVISAT	JASON1	DCY	LTA-SIRAL
Application to									
For	SMM	SALP					JASON2		SARAL/AltiKa
Application to	X	X							X

Configuration controlled Document	YES	by : CCM SALP	Since : 30-01-2009
-----------------------------------	-----	---------------	--------------------



Reference: SALP-ST-M-EA-15839-CN
Version : 3.1
Date : 08/11/2019
Page: 2/58

SALP Products Specification – Volume 20 : AltiKa / SARAL User Products

SUMMARY

Confidentiality : no	Type :
Key words : SARAL User Products	
Summary : This document is aimed at defining the AltiKa / SARAL User Products	

DOCUMENT CHANGE RECORD

Issue	Update	Date	Modifications	Visa
1	0	January, 30 th 2009	Creation	
1	1	June, 1 st 2009	<ul style="list-style-type: none"> Adding of associated quality flags for latitude, longitude, altimeter range, significant wave height and backscatter coefficient 1-Hz parameters for standard and expert datasets Accounting for the ice-2 and sea-ice retracking algorithms in the processing Accounting for a radiometer instrumental characterization data file (global attribute) 	
1	2	July, 15 th 2009	<ul style="list-style-type: none"> Adding of 1-Hz and 40-Hz altimeter rain flags 	
2	0	September 12 th , 2011	<ul style="list-style-type: none"> New orbit quality flag in the OGDR products (SALP-FT-7963) Modification of the introduction of the document Adding of the ice flag in SSHA products, update of the GOT tide model to GOT4.7 (DM SALP-FT-7963) and typo corrections 	E.BRONNER
2	1	November 9 th , 2011	<ul style="list-style-type: none"> Quality flag = "orb_state_flag_rest" replaced by Quality flag = "orb_state_flag_rest or orb_state_flag_diode" + comments (SALP-FT-8343) Microseconds (".mmmmmm") removed from the global attribute « history » (SALP-FT-8343) Modification of the "tracker_diode_40hz:long_name" ('counter' removed from the field) (SALP-FT-8343) New GOT 4.8 tidal model instead of GOT 4.7 (SALP-FT-8343) New MSS_CNES_CLS-2011 mean sea surface instead of MSS CLS_01(SALP-FT-8343) New MDT_CNES_CLS-2009 mean dynamic 	E.BRONNER

SALP Products Specification – Volume 20 : AltiKa / SARAL User Products

			<p>topography instead of MDT CLS_RIO 2005 (SALP-FT-8343)</p> <ul style="list-style-type: none"> • Trailing_edge_variation_flag” used instead of “rain_flag” (SALP-FT-8343) • No editing strategy for SSHA calculation (SALP-FT-8343rev1) • New attributes “xref_gim_data”, “xref_mog2D_data” (SALP-FT-8343) • Attribute “xref_orf_data” added in SSHA dataset (SALP-FT-8343) • New fields added in expertise dataset (map of valid estimates of the tracker ranges, 40-Hz ice-2 epoch, 40-Hz sea ice epoch, 40-Hz ice-2 amplitude, 40-Hz ice-2 mean amplitude, 40-Hz sea ice amplitude, 40-Hz ice-2 thermal noise, 40-Hz square of the off-nadir angle for rain flag computation, 40-Hz slope of the trailing edge for mispointing) (SALP-FT-8343) • Following flags removed : “alt_quality_flag”, “rad_quality_flag”, “geophysical_quality_flag”, “alt_echo_type” (SALP-FT-8343) • Model wet tropospheric correction used in SSHA computation instead of radiometric wet tropospheric correction (SALP-FT-8343) • Parameter “atmos_corr_sig0” coded using short integer instead of byte (SALP-FT-8343rev1). 	
2	2	February 1 st , 2012	<ul style="list-style-type: none"> • Acquisition station name attribute (« acq_station_name ») removed (SALP-FT-8343rev2) • New fields added in expertise dataset (pri, off_nadir_angle_pf, signal_to_noise_ratio) (SALP-FT-8343rev2) • New comments for “tb_k” and “tb_ka” parameters (SALP-FT-8343rev2) • New meaning for the trailing edge variation flag (SALP-FT-8343rev2) • SSHA calculated even if GIM is at default value (SALP-FT-8343rev2) • Modification of typo + parameters order. 	E. Bronner
2	3	July 19, 2013	<ul style="list-style-type: none"> • SSHA calculated with radiometer wet tropospheric correction instead of model wet tropospheric correction (SALP-FT-9060) 	E. Bronner
2	4	December 9, 2013	<ul style="list-style-type: none"> • Modification of the ecmwf_meteo_map_avail 	E. Bronner



Reference: **SALP-ST-M-EA-15839-CN**
 Version : **3.1**
 Date : **08/11/2019**
 Page: **4/58**

SALP Products Specification – Volume 20 : AltiKa / SARAL User Products

			<ul style="list-style-type: none"> flag meaning and comment (SALP-FT-8904). 2nd phase of evolutions after launch (SALP-FT-9207) <ul style="list-style-type: none"> Modification of the MQE scale factor: mqe_40hz parameter. The scale factor is 1.00e-5 instead of 1.00e-4 	
2	5	June 29, 2016	<ul style="list-style-type: none"> SARAL: new AltiKa mission phase, based on a drifting orbit (SALP-FT-10487) 	E. Bronner
2	6	October 17, 2016	<ul style="list-style-type: none"> Modification of comments relative to ocean_tide_sol2, load_tide_sol2 and ocean_tide_non_equil (SALP-FT-10686) 	E. Bronner
3	0	November 24 th , 2016	<ul style="list-style-type: none"> First evolutions for SARAL GDR-E (SALP-FT-10163) 	S. Urien E. Bronner
3	1	November 8 th , 2019	<ul style="list-style-type: none"> Evolutions for SARAL GDR-F : <ul style="list-style-type: none"> SALP-FT-10621 SALP-FT-10788 SALP-FT-11122 SALP-FT-11503 SALP-FT-11517 SALP-FT-11663 Typo corrections 	S. Urien S. Coustance JM. Lachiver F. Bignalet





Reference: SALP-ST-M-EA-15839-CN
 Version : 3.1
 Date : 08/11/2019
 Page: 5/58

SALP Products Specification – Volume 20 : AltiKa / SARAL User Products

ABBREVIATIONS

Sigle	Definition
AD	Applicable Documents
AGC	Automatic Gain Control
CAL	Calibration
CAL1	Calibration mode 1 : PTR calibration
CAL2	Calibration mode 2 : LPF calibration
CAG	French acronym for AGC (Automatic Gain Control)
CDL	Common Data Language
CF	Climate and Forecast convention
CLS	Collecte Localisation Satellites
CNES	Centre National d'Etudes Spatiales
CNG	Commande Numérique de Gain
COG	Center Of Gravity
DAD	Dynamic Auxiliary Data
DORIS	Doppler Orbitography and Radiopositioning Integrated by Satellite
ECMWF	European Centre for Medium-Range Weather Forecasts
FFT	Fast Fourier Transform
GDR	Geophysical Data Record
GPS	Global Positioning System
IGDR	Interim Geophysical Data Record
LPF	Low Pass Filter
LTM	Long Term Monitoring
LUT	Look Up Table
MDS	Measurement Data Set
MQE	Mean Quadratic Error
N/A	Not Applicable
NC	NetCDF
NRT	Near Real Time
OFL	Off Line
OGDR	Operational Geophysical Data Record
POD	Precise Orbit Determination
POE	Precise Orbit Ephemeris
PTR	Point Target Response
RD	Reference Documents
RMS	Root Mean Square
SAD	Static Auxiliary Data
SALP	Service d'Altimétrie et Localisation Précise
SDR	Sensor Data Record
SGDR	Sensor Geophysical Data Record
SNR	Signal to Noise Ratio
SSALTO	Segment Sol ALTimétrie et Orbitographie
SSHA	Sea-Surface Height Anomaly
SSB	Sea State Biases
SST	Sea Surface Temperature
SWH	Significant WaveHeight

 CENTRE NATIONAL D'ÉTUDES SPATIALES	 SERVICE ALTIMETRIE & LOCALISATION PRECISE	Reference: SALP-ST-M-EA-15839-CN Version : 3.1 Date : 08/11/2019 Page: 6/58
SALP Products Specification – Volume 20 : AltiKa / SARAL User Products		

TBC	To Be Confirmed
TBD	To Be Defined
TEC	Total Electron Content
TFMRA	Threshold First-Maximum Retracker Algorithm
USO	Ultra Stable Oscillator
UTC	Universal Time Coordinate

APPLICABLE AND REFERENCE DOCUMENTS

Reference	Document title	
ALK-SY1-SP-056-CNES	AD 1	ALTIKA/SARAL OPERATIONAL SERVICE SPECIFICATION
SALP-MU-M-OP-15984-CN	AD 2	ALTIKA/SARAL Products Handbook

TBC AND TBD LIST

TBC/TBD	Page	Brief description
TBC	12 and 13	ISRO data producer, email contact and product center names



SERVICE
ALTIMÉTRIE
&
LOCALISATION
PRÉCISE

Reference: SALP-ST-M-EA-15839-CN
Version : 3.1
Date : 08/11/2019
Page: 7/58

SALP Products Specification – Volume 20 : AltiKa / SARAL User Products

CONTENTS

1. INTRODUCTION	8
2. SARAL PRODUCTS OVERVIEW	9
2.1. NETCDF FORMAT AND CF CONVENTION	9
2.2. THE NETCDF DATA MODEL.....	9
2.2.1. DIMENSIONS	9
2.2.2. VARIABLES.....	9
2.2.3. COORDINATE VARIABLES AND AUXILIARY COORDINATE VARIABLES.....	10
2.2.4. ATTRIBUTES.....	10
2.3. THE COMMON DATA LANGUAGE.....	11
3. GLOBAL ATTRIBUTES	13
4. DATA SETS	15
4.1. REDUCED DATA SET	15
4.2. STANDARD DATA SET	22
4.3. EXPERTISE DATA SET	50

1. INTRODUCTION

The aim of this document is to define the SARAL Level 2 altimeter products specifications. It is applicable to the development of the processing module (SPA, TM_NRT) and of the other tools developed by 3 partners (BUFR convertor, ...). Document AD 2 gives complementary information to users.

According to requirements from AD 1, three different data products shall be produced and distributed to the users:

1. Operational Geophysical Data Record (**OGDR**) produced in near real time
2. Interim Geophysical Data Record (**IGDR**) produced in 1 to 1.5 days
3. Geophysical Data Record (**GDR**) produced in 60 days

The first one is a NRT product. The other two are OFL products.

In addition to the native NetCdf format which is described in this document, a 1Hz BUFR-formatted dataset from the OGDR family (OGDR-BUFR) for distribution via the World Meteorological Organization (WMO) Global Tele-communication System (GTS) and EUMETCast is also generated. The BUFR format is described in AD 2.

Netcdf OGDR/IGDR/GDR products will have the same information and format. The only difference will be related to auxiliary data (orbit, meteo files, calibrations, ...).

Taken into account Jason-1/2 heritage, products will be split into several data sets :

1. One “**reduced**” file, close to the current Jason-1/2 NRT-SSHA, limited to 1 Hz sampling
2. One “**standard**” file, close to the current Jason-1/2 I/GDR, containing 1 Hz and 40 Hz values
3. One “**expertise**” file, close to the current Jason-1/2 SGDR, containing 1 Hz, 40 Hz and waveforms values. This file will not be generated in NRT.

The following table shows the data sets available for each kind of product.

		Data set		
		Reduced	Standard	Expertise
Products	OGDR	X	X	
	IGDR	X	X	X
	GDR	X	X	X

Table 1 – Data set availability per product

An overview of the file format used for the data sets is given in section 2. Then the data sets are described from section 3 to section 6.

2. SARAL PRODUCTS OVERVIEW

2.1. NETCDF FORMAT AND CF CONVENTION

The NetCDF-4 classic model data format has been chosen to store the different data sets (one file per data set). This format is extremely flexible, self describing and has been adopted as a de-facto standard for many operational oceanography systems. What's more, the files will follow the Climate and Forecast NetCDF conventions CF-1.1 because these conventions provide a practical standard for storing.

2.2. THE NETCDF DATA MODEL

A NetCDF file contains dimensions, variables, and attributes, which all have both a name by which they are identified. These components can be used together to capture the meaning of data and relations among data fields in an array-oriented data set.

2.2.1. DIMENSIONS

A dimension may be used to represent a real physical dimension, for example, time, latitude, longitude, or height. A dimension might also be used to index other quantities (waveforms index for example). The following dimensions are used in the SARAL product files:

Dimension name	Value	Data set		
		Reduced	Standard	Expertise
time	Number of measurements in the file	Yes	Yes	Yes
meas_ind	40 (number of elementary measurements)	No	Yes	Yes
wvf_ind	128 (number of waveform samples)	No	No	Yes

Table 2 - Dimensions used in the SARAL data sets

2.2.2. VARIABLES

Variables are used to store the bulk of the data in a netCDF file. A variable represents an array of values of the same type. A scalar value is treated as a 0-dimensional array. A variable has a name, a data type, and a shape described by its list of dimensions specified when the variable is created. A variable may also have associated attributes, which may be added, deleted or changed after the variable is created.

A variable data type is one of a small set of netCDF types. In this document the variable types will be represented as follows:

Variable type	Description
char	characters
byte	8-bit data signed
short	16-bit signed integer
int	32-bit signed integer
float	IEEE single precision floating point (32 bits)
double	IEEE double precision floating point (64 bits)

Table 3 - netCDF variable type

2.2.3. COORDINATE VARIABLES AND AUXILIARY COORDINATE VARIABLES

A variable with the same name as a dimension is called a **coordinate variable**. It typically defines a physical coordinate corresponding to that dimension. In accordance with the Climate and Forecast conventions, we must declare a coordinate variable for each dimension. What's more, missing values are not allowed in coordinate variables and they must be strictly monotonic.

An **auxiliary coordinate variable** is a netCDF variable that contains coordinates data but is not a coordinate variable as defined above. Unlike coordinate variables, there is no relationship between the name of an auxiliary coordinate variable and the name(s) of its dimension(s).

2.2.4. ATTRIBUTES

NetCDF attributes are used to store data about the data (ancillary data or metadata), similar in many ways to the information stored in data dictionaries and schema in conventional database systems. Most attributes provide information about a specific variable. These are identified by the name of that variable, together with the name of the attribute.

Some attributes provide information about the data set as a whole. They are called **global attributes**.

The following table shows the variable attributes used in the SARAL product. There are no mandatory attributes.

Attribute	Description
_FillValue	A value used to represent missing or undefined data
add_offset	If present, this number is to be added to the date after it is read by an application. If both <i>scale_factor</i> and <i>add_offset</i> attributes are present, the date are first scaled before the offset is added.
calendar	Reference time calendar
comment	Miscellaneous information about the data or the methods used to produce it
coordinates	Identified auxiliary coordinates variables.
flag_meanings	Use in conjunction with <i>flag_values</i> to provide descriptive words or phrase for each flag value.
flag_values	Provide a list of the flag values. Use in conjunction with <i>flag_meanings</i> .

Attribute	Description
institution	Institution which provides the data
leap_second	UTC time at which a leap second occurs
long_name	A descriptive name that indicates a variable's content. This name is not standardized.
quality_flag	Name of the variable(s) (quality flag) representing the quality of the current variable
scale_factor	If present, the data are to be multiplied by this factor after the data are read by an application. See also <i>add_offset</i> attribute.
source	Data source (model features, or observation)
standard_name	A standard name that references a description of a variables content in the standard name table .
tai_utc_difference	Difference between TAI and UTC reference time
units	Unit of a variable's content. The value of this attribute must be a string that can be recognized by the UNIDATA's Udunits package .
valid_max	Largest theoretical valid value of a variable (this is not the maximum of actual data).
valid_min	Smallest theoretical valid value of a variable (this is not the minimum of actual data).

Table 4 - Variable's attributes

2.3. [THE COMMON DATA LANGUAGE](#)

The Common Data Language (CDL) will be used to describe the content of a data set.

The CDL is textual notation that described the netCDF object and it is human readable. The netCDF utility **ncdump** converts netCDF objects binary to CDL text. The netCDF utility **ncgen** creates netCDF binary file from CDL text file.

A CDL description of a netCDF data set takes the form:

```
netCDF name {
    dimension: ...
    variables: ...
    data: ...
}
```

where the name is used only as a default in constructing file names by the ncgen utility. The CDL description consists of three optional parts, introduced by the keywords dimensions variables and data. NetCDF dimension declarations appear after the dimensions keyword, netCDF variables and attributes are defined after the variables keyword and variable data assignments appears after the data keyword. CDL statement are terminated by a semicolon. Spaces, tabs and newlines can be used freely for readability. Comments in CDL follow the characters `'/'` on any line.



Reference: SALP-ST-M-EA-15839-CN
Version : 3.1
Date : 08/11/2019
Page: 12/58

SALP Products Specification – Volume 20 : AltiKa / SARAL User Products

Example :

```
netcdf example {  
  dimensions: // dimensions name are declared first  
    time = 2680;  
  
  variables:  
    double time(time); // variable <type> <name>(<dimension>)  
      time:long_name = "time"; // variable attributes  
      time:units = "seconds since 2000-01-01 00:00:00.0";  
  
    int lon(time);  
      lon:long_name = "longitude";  
      lon:standard_name = "longitude";  
      lon:units = "degrees_east";  
      lon:scale_factor = 1.0e-06;  
  
    int alt(time);  
      alt:long_name = "1 Hz altitude of satellite";  
      alt:_FillValue = 2147483647;  
      alt:units = "m";  
      alt:add_offset = 1.30e+06;  
      alt:scale_factor = 1.00e-04;  
      alt:coordinates = "lon lat";  
  
    byte surface_type(time);  
      surface_type:long_name = "surface type";  
      surface_type:_FillValue = 127b;  
      surface_type:flag_values = 0b, 1b, 2b, 3b ;  
      surface_type:flag_meanings = "ocean lake_enclosed_sea ice land";  
      surface_type:coordinates = "lon lat";  
      surface_type:comment = "Computed using a DTM2000 file: 0 = open oceans or semi-enclosed  
seas; 1 = enclosed seas or lakes; 2 = continental ice; 3 = land. See SARAL User Handbook";  
}
```



- time is a coordinate variable.
- surface_type is a flag fully described by the flag_meanings and flag_values attributes:

surface_type	= 0	-> ocean
surface_type	= 1	-> lake or enclosed sea
surface_type	= 2	-> ice
surface_type	= 3	-> land

If surface_type is not computed, it will take the value 127 (_FillValue attribute).

- alt is *packed*. The data are stored in 32-bit integers (long). The value of the altitude of the satellite can be recovered using:

$\text{alt} = (\text{alt}_{\text{long}} * \text{scale_factor}) + \text{add_offset}$

 CENTRE NATIONAL D'ÉTUDES SPATIALES	 SERVICE ALTIMÉTRIE & LOCALISATION PRECISE	Reference: SALP-ST-M-EA-15839-CN Version : 3.1 Date : 08/11/2019 Page: 13/58
SALP Products Specification – Volume 20 : AltiKa / SARAL User Products		

3. GLOBAL ATTRIBUTES

Global attributes are defined in the table below.

~~[xxx] refers to the name of the parameter. Those parameters are defined inside the TM_NRT and SPA processing modules.~~



Attribute name	Format	Description	Data Set		
			Reduced	Standard	Expertise
Conventions	String	netCDF convention followed: "CF-1.1"	X	X	X
title	String	The descriptive title for the data set (ex. OGDR - Reduced dataset IGDR - Standard dataset GDR - Expertise dataset)	X	X	X
institution	String	The name of the data producer (ex. CNES EUMETSAT or ISRO)	X	X	X
source	String	The method of production of original data (model vs observational): "radar altimeter"	X	X	X
history	String	Product creation date and time (YYYY-MM-DD HH:MM:SS : creation)	X	X	X
contact	String	A text giving the primary contact for information about the data set "CNES aviso@altimetry.fr , EUMETSAT ops@eumetsat.int , ISRO : TBC"	X	X	X
references	String	The version of the altimetric library used to produce the data set (ex: Level1 library = v3.1, Level2 Library = v2.3p1, Processing Pilot = v2.3)	X	X	X
processing_center	String	Name of the processing center (SALP, EUMPC or ISRO TBC)	X	X	X
reference_document	String	Name of the reference document describing the products "SARAL/ALTIKA Products Handbook, SALP-MU-M-OP-15984-CN"	X	X	X
mission_name	String	Name of the mission: "SARAL"	X	X	X
altimeter_sensor_name	String	Name of the altimeter sensor: "ALTIKA"	X	X	X
radiometer_sensor_name	String	Name of the radiometer sensor: "ALTIKA_RAD"	X	X	X
doris_sensor_name	String	Name of the DORIS sensor: "DGXX"	X	X	X
cycle_number	long	Cycle number	X	X	X



Reference: SALP-ST-M-EA-15839-CN
 Version : 3.1
 Date : 08/11/2019
 Page: 14/58

SALP Products Specification – Volume 20 : AltiKa / SARAL User Products

Attribute name	Format	Description	Data Set		
			Reduced	Standard	Expertise
absolute_rev_number	long	Absolute number of revolution	X	X	X
pass_number	long	Pass number in the cycle (relative pass number)	X	X	X
absolute_pass_number	long	Absolute pass number (since the beginning of the mission)	X	X	X
equator_time	String	UTC time of equator crossing (YYYY-MM-DD HH:MM:SS.mmmmmm)	X	X	X
equator_longitude	double	Longitude of equator crossing	X	X	X
first_meas_time	String	UTC Date of the first measurement of the data set (YYYY-MM-DD HH:MM:SS.mmmmmm)	X	X	X
last_meas_time	String	UTC Date of the last measurement of the data set (YYYY-MM-DD HH:MM:SS.mmmmmm)	X	X	X
xref_altimeter_level1	String	Name of the altimeter level 1.0 product	X	X	X
xref_radiometer_level1	String	Name of the radiometer level 1.0 product	X	X	X
xref_altimeter_characterisation	String	Name of the altimeter characterisation data file	X	X	X
xref_radiometer_characterisation	String	Name of the radiometer characterisation data file	X	X	X
xref_altimeter_ltm	String	Name of the altimeter Long Term Monitoring data file	X	X	X
xref_doris_uso	String	Name of the file containing the DORIS-derived USO frequency	X	X	X
xref_orbit_data	String	Name of the file containing the orbit ephemeris	X	X	X
xref_pf_data	String	Name of the file containing the platform data (distance antenna-COG)	X	X	X
xref_pointing_data	String	Name of the file(s) containing the platform pointing data (mispointing) (applicable to GDRs products only)	X	X	X
xref_pole_location	String	Name of the file containing the pole location data	X	X	X
xref_gim_data	String	Name of the file containing the ionospheric correction	X	X	X
xref_mog2d_data	String	Name of the file(s) containing the MOG2D correction	X	X	X
xref_orf_data	String	Name of the Orbit Revolution File used to create the pass file	X	X	X
xref_meteorological_files	String	Name of the files containing the meteorological data (including Altitude Gaussian grid)	X	X	X
xref_sst_data	String	Name of the file containing the sea surface temperature data (applicable to GDRs products only)	X	X	X
xref_mp2mfwam_data	String	Name of the file(s) containing the t02 mean-wave-period MFWAM data (not applicable to OGDRs products)	X	X	X
ellipsoid_axis	String	Semi-major axis of the reference ellipsoid	X	X	X
ellipsoid_flattening	String	Flattening coefficient of the reference ellipsoid	X	X	X

 <p>CNES CENTRE NATIONAL D'ÉTUDES SPATIALES</p>	 <p>SERVICE ALTIMÉTRIE & LOCALISATION PRÉCISE</p>	<p>Reference: SALP-ST-M-EA-15839-CN Version : 3.1 Date : 08/11/2019 Page: 15/58</p>
<p>SALP Products Specification – Volume 20 : AltiKa / SARAL User Products</p>		

4. DATA SETS

Within variable specifications, <xxx> refers to a value defined and filled by the TM_NRT and SPA processing modules

4.1. REDUCED DATA SET

```
netcdf reduced {
  dimensions:
    time = < number of measurements >;
```

```
variables:
```

```
// Time Tag
```

```
double time(time);
  time:long_name = "time (sec. since 2000-01-01)";
  time:standard_name = "time";
  time:units = "seconds since 2000-01-01 00:00:00.0";
  time:calendar = "gregorian";
  time:tai_utc_difference = < difference UTC - TAI >;
  time:leap_second = < UTC time of the leap second >;
  time:comment = "[tai_utc_difference] is the difference between TAI and UTC
reference time (seconds) for the first measurement of the data set. [leap_second] is the
UTC time at which a leap second occurs in the data set, if any. After this UTC time, the
[tai_utc_difference] is increased by 1 second"
```

```
// Location and surface type
```

```
int lat(time);
  lat:long_name = "latitude";
  lat:standard_name = "latitude";
  lat:units = "degrees_north";
  lat:scale_factor = 1.00e-06;
  lat:comment = "Positive latitude is North latitude, negative latitude is South
latitude. See SARAL User Handbook. Associated quality flag is orb_state_flag_diode for
the OGDR products, orb_state_flag_rest for the IGDR and GDR products";

int lon(time);
  lon:long_name = "longitude";
  lon:standard_name = "longitude";
  lon:units = "degrees_east";
  lon:scale_factor = 1.00e-06;
  lon:comment = "East longitude relative to Greenwich meridian. See SARAL User
Handbook. Associated quality flag is orb_state_flag_diode for the OGDR products,
orb_state_flag_rest for the IGDR and GDR products";

byte surface_type(time);
  surface_type:long_name = "surface type";
  surface_type:_FillValue = 127b;
  surface_type:flag_values = 0b, 1b, 2b, 3b ;
  surface_type:flag_meanings = "ocean lake_enclosed_sea ice land";
  surface_type:coordinates = "lon lat";
  surface_type:comment = "Computed using a DTM2000 file: 0 = open oceans or semi-
enclosed seas; 1 = enclosed seas or lakes; 2 = continental ice; 3 = land. See SARAL User
Handbook";
```



Reference: SALP-ST-M-EA-15839-CN
Version : 3.1
Date : 08/11/2019
Page: 16/58

SALP Products Specification – Volume 20 : AltiKa / SARAL User Products

```
byte rad_surf_type(time);
    rad_surf_type:long_name = "radiometer surface type";
    rad_surf_type:FillValue = 127b;
    rad_surf_type:flag_values = 0b, 1b;
    rad_surf_type:flag_meanings = "ocean land";
    rad_surf_type:coordinates = "lon lat";
    rad_surf_type:comment = "Set to 1 = land if the K-band (first channel) radiometer
land fraction is greater than a given threshold";
```

// Quality information

```
byte ecmwf_meteo_map_avail(time);
    ecmwf_meteo_map_avail:long_name = "ECMWF meteorological map availability";
    ecmwf_meteo_map_avail:FillValue = 127b;
    ecmwf_meteo_map_avail:flag_values = 0b, 1b, 2b, 3b ;
    ecmwf_meteo_map_avail:flag_meanings = "2_maps_nominal 2_maps_degraded
1_map_closest_used no_valid_map";
    ecmwf_meteo_map_avail:coordinates = "lon lat";
    ecmwf_meteo_map_avail:comment = "Possible values are: 0 meaning '2 maps, nominal'
(six hours apart), 1 meaning '2 maps, degraded' (more than six hours apart), 2 meaning '1
map, closest map used', 3 meaning 'no valid map'";

byte trailing_edge_variation_flag(time);
    trailing_edge_variation_flag:long_name = "1 Hz trailing edge variation flag";
    trailing_edge_variation_flag:FillValue = 127b;
    trailing_edge_variation_flag:flag_values = 0b, 1b;
    trailing_edge_variation_flag:flag_meanings = "non_short_scale_variation
short_scale_variation";
    trailing_edge_variation_flag:coordinates = "lon lat";
    trailing_edge_variation_flag:comment = "See SARAL User Handbook";

byte ice_flag(time);
    ice_flag:long_name = "ice flag";
    ice_flag:FillValue = 127b;
    ice_flag:flag_values = 0b, 1b;
    ice_flag:flag_meanings = "no_ice ice";
    ice_flag:coordinates = "lon lat";
    ice_flag:comment = "See SARAL User Handbook";
```

// Orbit

```
int alt(time);
    alt:long_name = "1 Hz altitude of satellite";
    alt:standard_name = "height_above_reference_ellipsoid";
    alt:FillValue = 2147483647;
    alt:units = "m";
    alt:add_offset = 8.000000e+05;
    alt:scale_factor = 1.00e-04;
    alt:coordinates = "lon lat";
    alt:comment = "Altitude of satellite above the reference ellipsoid. Associated
quality flag is orb_state_flag_diode for the OGDR products, orb_state_flag_rest for the
IGDR and GDR products";
```

// Altimeter range



Reference: SALP-ST-M-EA-15839-CN
Version : 3.1
Date : 08/11/2019
Page: 17/58

SALP Products Specification – Volume 20 : AltiKa / SARAL User Products

```
int range(time);
    range:long_name = "1 Hz corrected altimeter range";
    range:standard_name = "altimeter_range";
    range:_FillValue = 2147483647;
    range:units = "m";
    range:add_offset = 8.000000e+05;
    range:scale_factor = 1.00e-04;
    range:coordinates = "lon lat";
    range:comment = "All instrumental corrections included, i.e. distance antenna-COG
(cog_corr), USO drift correction (uso_corr), internal path correction
(internal_path_delay_corr), Doppler correction (doppler_corr), modeled instrumental
errors correction (modeled_instr_corr_range) and system bias";
```

// Altimeter range corrections

```
short model_dry_tropo_corr(time);
    model_dry_tropo_corr:long_name = "model dry tropospheric correction";
    model_dry_tropo_corr:standard_name =
"altimeter_range_correction_due_to_dry_troposphere";
    model_dry_tropo_corr:source = "European Center for Medium Range Weather
Forecasting";
    model_dry_tropo_corr:institution = "ECMWF";
    model_dry_tropo_corr:_FillValue = 32767s;
    model_dry_tropo_corr:units = "m";
    model_dry_tropo_corr:scale_factor = 1.00e-04;
    model_dry_tropo_corr:coordinates = "lon lat";
    model_dry_tropo_corr:comment = "Computed at the altimeter time-tag from the
interpolation of 2 meteorological fields that surround the altimeter time-tag. A dry
tropospheric correction must be added (negative value) to the instrument range to correct
this range measurement for dry tropospheric range delays of the radar pulse. See SARAL
User Handbook";

short rad_wet_tropo_corr(time);
    rad_wet_tropo_corr:long_name = "radiometer wet tropospheric correction";
    rad_wet_tropo_corr:standard_name =
"altimeter_range_correction_due_to_wet_troposphere";
    rad_wet_tropo_corr:source = "ALTIKA_RAD";
    rad_wet_tropo_corr:institution = "CNES";
    rad_wet_tropo_corr:_FillValue = 32767s;
    rad_wet_tropo_corr:units = "m";
    rad_wet_tropo_corr:scale_factor = 1.00e-04;
    rad_wet_tropo_corr:coordinates = "lon lat";
    rad_wet_tropo_corr:comment = "Computed at the altimeter time-tag from the
radiometer brightness temperatures, the  $K_{au}$ -band backscatter coefficient, the sea surface
temperature and the lapse rate (decreasing rate of the atmosphere temperature with
altitude). A wet tropospheric correction must be added (negative value) to the instrument
range to correct this range measurement for wet tropospheric range delays of the radar
pulse";

short iono_corr_gim(time);
    iono_corr_gim:long_name = "GIM ionospheric correction";
    iono_corr_gim:standard_name = "altimeter_range_correction_due_to_ionosphere";
    iono_corr_gim:institution = "NASA/JPL";
    iono_corr_gim:_FillValue = 32767s;
    iono_corr_gim:units = "m";
    iono_corr_gim:scale_factor = 1.00e-04;
    iono_corr_gim:coordinates = "lon lat";
    iono_corr_gim:comment = "An ionospheric correction must be added (negative value)
to the instrument range to correct this range measurement for ionospheric range delays of
the radar pulse. See SARAL User Handbook";

short sea_state_bias(time);
```



Reference: SALP-ST-M-EA-15839-CN
Version : 3.1
Date : 08/11/2019
Page: 18/58

SALP Products Specification – Volume 20 : AltiKa / SARAL User Products

```
sea_state_bias:long_name = "sea state bias correction";
sea_state_bias:standard_name =
"sea_surface_height_bias_due_to_sea_surface_roughness";
sea_state_bias:source = < ssb source >;
sea_state_bias:institution = < ssb institution >;
sea_state_bias:_FillValue = 32767s;
sea_state_bias:units = "m";
sea_state_bias:scale_factor = 1.00e-04;
sea_state_bias:coordinates = "lon lat";
sea_state_bias:comment = "A sea state bias correction must be added (negative
value) to the instrument range to correct this range measurement for sea state delays of
the radar pulse. This element should not be used over land. See SARAL User Handbook";
```

// Significant waveheight

```
short swh(time);
swh:long_name = "Corrected significant waveheight";
swh:standard_name = "sea_surface_wave_significant_height";
swh:_FillValue = 32767s;
swh:units = "m";
swh:scale_factor = 1.00e-03;
swh:coordinates = "lon lat";
swh:comment = "All instrumental corrections included, i.e. modeled instrumental
errors correction (modeled_instr_corr_swh) and system bias";
```

// Backscatter coefficient

```
short sig0(time);
sig0:long_name = "Corrected backscatter coefficient";
sig0:standard_name = "surface_backwards_scattering_coefficient_of_radar_wave";
sig0:_FillValue = 32767s;
sig0:units = "dB";
sig0:scale_factor = 1.00e-02;
sig0:coordinates = "lon lat";
sig0:comment = "All instrumental corrections included, excepted the system bias,
i.e. AGC instrumental errors correction, internal calibration correction
(internal_corr_sig0), modeled instrumental errors correction (modeled_instr_corr_sig0)
and atmospheric attenuation (atmos_corr_sig0)";
```

// Geophysical parameters

```
int mean_sea_surface_soll(time);
mean_sea_surface_soll:long_name = "mean sea surface height (solution 1) above
reference ellipsoid";
mean_sea_surface_soll:source = < mean sea surface soll source >;
mean_sea_surface_soll:institution = < mean sea surface soll institution >;
mean_sea_surface_soll:_FillValue = 2147483647;
mean_sea_surface_soll:units = "m";
mean_sea_surface_soll:scale_factor = 1.00e-04;
mean_sea_surface_soll:coordinates = "lon lat";
mean_sea_surface_soll:comment = "See SARAL User Handbook";

int mean_topography(time);
mean_topography:long_name = "mean dynamic topography above geoid";
mean_topography:source = < mdt source >;
mean_topography:institution = < mdt institution >;
mean_topography:_FillValue = 2147483647;
mean_topography:units = "m";
```



Reference: SALP-ST-M-EA-15839-CN
Version : 3.1
Date : 08/11/2019
Page: 19/58

SALP Products Specification – Volume 20 : AltiKa / SARAL User Products

```
mean_topography:scale_factor = 1.00e-04;  
mean_topography:coordinates = "lon lat";  
mean_topography:comment = "See SARAL User Handbook";
```

int bathymetry(time);

```
bathymetry:long_name = "ocean depth/land elevation";  
bathymetry:source = < bathy/topo source >;  
bathymetry:institution = < bathy/topo institution >;  
bathymetry:_FillValue = 2147483647;  
bathymetry:units = "m";  
bathymetry:coordinates = "lon lat";
```

short inv_bar_corr(time);

```
inv_bar_corr:long_name = "inverted barometer height correction";  
inv_bar_corr:standard_name =  
"sea_surface_height_correction_due_to_air_pressure_at_low_frequency";  
inv_bar_corr:source = "European Center for Medium Range Weather Forecasting" ;  
inv_bar_corr:institution = "ECMWF";  
inv_bar_corr:_FillValue = 32767s;  
inv_bar_corr:units = "m";  
inv_bar_corr:scale_factor = 1.00e-04;  
inv_bar_corr:coordinates = "lon lat";  
inv_bar_corr:comment = "Computed at the altimeter time-tag from the interpolation  
of 2 meteorological fields that surround the altimeter time-tag. See SARAL User  
Handbook";
```

short hf_fluctuations_corr(time);

```
hf_fluctuations_corr:long_name = "high frequency fluctuations of the sea surface  
topography";  
hf_fluctuations_corr:standard_name =  
"sea_surface_height_correction_due_to_air_pressure_and_wind_at_high_frequency";  
hf_fluctuations_corr:institution = "LEGOS/CLS/CNES";  
hf_fluctuations_corr:_FillValue = 32767s;  
hf_fluctuations_corr:units = "m";  
hf_fluctuations_corr:scale_factor = 1.00e-04;  
hf_fluctuations_corr:coordinates = "lon lat";  
hf_fluctuations_corr:comment = "Provided as a correction to the inverted barometer  
correction (inv_bar_corr)";
```

int ocean_tide_sol2+(time);

```
ocean_tide_sol2+:long_name = "geocentric ocean tide height (solution 2+)";  
ocean_tide_sol2+:standard_name =  
"sea_surface_height_amplitude_due_to_geocentric_ocean_tide";  
ocean_tide_sol2+:source = < ocean tide sol2+ source >;  
ocean_tide_sol2+:institution = < ocean tide sol2+ institution >;  
ocean_tide_sol2+:_FillValue = 2147483647;  
ocean_tide_sol2+:units = "m";  
ocean_tide_sol2+:scale_factor = 1.00e-04;  
ocean_tide_sol2+:coordinates = "lon lat";  
ocean_tide_sol2+:comment = "Includes the equilibrium long-period ocean tide height  
(ocean_tide_equil) and the short-period part of the corresponding loading tide  
(load_tide_sol2). Includes the loading tide (load_tide_sol1) and equilibrium long-period  
ocean tide height (ocean_tide_equil). The permanent tide (zero frequency) is not included  
in this parameter because it is included in the geoid and mean sea surface (geoid,  
mean_sea_surface_sol1). See SARAL User Handbook";
```

short solid_earth_tide(time);

```
solid_earth_tide:long_name = "solid earth tide height";  
solid_earth_tide:standard_name = "sea_surface_height_amplitude_due_to_earth_tide";  
solid_earth_tide:source = < solid earth tide source >;  
solid_earth_tide:_FillValue = 32767s;  
solid_earth_tide:units = "m";  
solid_earth_tide:scale_factor = 1.00e-04;  
solid_earth_tide:coordinates = "lon lat";
```



Reference: SALP-ST-M-EA-15839-CN
Version : 3.1
Date : 08/11/2019
Page: 20/58

SALP Products Specification – Volume 20 : AltiKa / SARAL User Products

solid_earth_tide:comment = "Calculated using Cartwright and Tayler tables and consisting of the second and third degree constituents. The permanent tide (zero frequency) is not included. See SARAL User Handbook";

```
short pole_tide(time);
  pole_tide:long_name = "geocentric pole tide height";
  pole_tide:standard_name = "sea_surface_height_amplitude_due_to_pole_tide";
  pole_tide:source = < pole tide source >;
  pole_tide:_FillValue = 32767s;
  pole_tide:units = "m";
  pole_tide:scale_factor = 1.00e-04;
  pole_tide:coordinates = "lon lat";
  pole_tide:comment = "See SARAL User Handbook";
```

```
short internal_tide(time);
  internal_tide:long_name = "internal tide height";
  internal_tide:source = < internal tide source >;
  internal_tide:_FillValue = 32767s;
  internal_tide:units = "m";
  internal_tide:scale_factor = 1.00e-04;
  internal_tide:coordinates = "lon lat";
  internal_tide:comment = "See SARAL User Handbook";
```

// Environmental parameters

```
short wind_speed_alt(time);
  wind_speed_alt:long_name = "altimeter wind speed";
  wind_speed_alt:standard_name = "wind_speed";
  wind_speed_alt:source = < altimeter wind speed source >;
  wind_speed_alt:institution = < altimeter wind speed institution >;
  wind_speed_alt:_FillValue = 32767s;
  wind_speed_alt:units = "m/s";
  wind_speed_alt:scale_factor = 1.00e-02;
  wind_speed_alt:coordinates = "lon lat";
  wind_speed_alt:comment = "Should not be used over land. See SARAL User Handbook. A calibration bias of -0.21 dB has been added to the backscatter coefficient (sig0) before computing the wind speed";
```

```
short rad_water_vapor(time);
  rad_water_vapor:long_name = "radiometer water vapor content";
  rad_water_vapor:standard_name = "atmosphere_water_vapor_content";
  rad_water_vapor:source = "ALTIKA_RAD";
  rad_water_vapor:institution = "CNES";
  rad_water_vapor:_FillValue = 32767s;
  rad_water_vapor:units = "kg/m^2";
  rad_water_vapor:scale_factor = 1.00e-01;
  rad_water_vapor:coordinates = "lon lat";
  rad_water_vapor:comment = "Should not be used over land";
```

```
short rad_liquid_water(time);
  rad_liquid_water:long_name = "radiometer liquid water content";
  rad_liquid_water:standard_name = "atmosphere_cloud_liquid_water_content";
  rad_liquid_water:source = "ALTIKA_RAD";
  rad_liquid_water:institution = "CNES";
  rad_liquid_water:_FillValue = 32767s;
  rad_liquid_water:units = "kg/m^2";
  rad_liquid_water:scale_factor = 1.00e-02;
  rad_liquid_water:coordinates = "lon lat";
  rad_liquid_water:comment = "Should not be used over land";
```

// Sea Surface height



Reference: SALP-ST-M-EA-15839-CN
Version : 3.1
Date : 08/11/2019
Page: 21/58

SALP Products Specification – Volume 20 : AltiKa / SARAL User Products

```
short ssha(time);
    ssha:long_name = "sea surface height anomaly";
    ssha:standard_name = "sea_surface_height_above_sea_level";
    ssha:source = "ALTIKA";
    ssha:institution = "CNES";
    ssha:_FillValue = 32767s;
    ssha:units = "m";
    ssha:scale_factor = 1.00e-03;
    ssha:coordinates = "lon lat";
    ssha:comment = "= altitude of satellite (alt) - corrected altimeter range (range)
- gim ionospheric correction (iono_corr_gim) - model dry tropospheric correction
(model_dry_tropo_corr) - radiometer wet tropospheric correction (rad_wet_tropo_corr) -
sea state bias correction (sea_state_bias) - solid earth tide height (solid_earth_tide) -
geocentric ocean tide height solution 2± (ocean_tide_sol2±) - geocentric pole tide height
(pole_tide) - inverted barometer height correction (inv_bar_corr) - high frequency
fluctuations of the sea surface topography (hf_fluctuations_corr) - mean sea surface
solution 1 (mean_sea_surface_sol1). Calculated even if iono_corr_gim or
hf_fluctuations_corr are at default value";
}
```



Reference: SALP-ST-M-EA-15839-CN
Version : 3.1
Date : 08/11/2019
Page: 22/58

SALP Products Specification – Volume 20 : AltiKa / SARAL User Products

4.2. STANDARD DATA SET

```
netcdf standard {  
    dimensions:  
        time = < number of measurements >;  
        meas_ind = 40;  
  
    variables:
```

```
// Time Tag
```

```
double time(time);  
    time:long_name = "time (sec. since 2000-01-01)";  
    time:standard_name = "time";  
    time:units = "seconds since 2000-01-01 00:00:00.0";  
    time:calendar = "gregorian";  
    time:tai_utc_difference = < difference UTC - TAI >;  
    time:leap_second = < UTC time of the leap second >;  
    time:comment = "[tai_utc_difference] is the difference between TAI and UTC  
reference time (seconds) for the first measurement of the data set. [leap_second] is the  
UTC time at which a leap second occurs in the data set, if any. After this UTC time, the  
[tai_utc_difference] is increased by 1 second";  
  
byte meas_ind(meas_ind);  
    meas_ind:long_name = "elementary measurement index";  
    meas_ind:units = "count";  
    meas_ind:comment = "Set to be compliant with the CF-1.1 convention";  
  
double time_40hz(time,meas_ind);  
    time_40hz:long_name = "time 40 Hz (sec. since 2000-01-01)";  
    time_40hz:standard_name = "time";  
    time_40hz:_FillValue = 18446744073709551616.000000;  
    time_40hz:units = "seconds since 2000-01-01 00:00:00.0";  
    time_40hz:calendar = "gregorian";  
    time_40hz:tai_utc_difference = < difference UTC - TAI >;  
    time_40hz:leap_second = < UTC time of the leap second >;  
    time_40hz:comment = "[tai_utc_difference] is the difference between TAI and UTC  
reference time (seconds) for the first measurement of the data set. [leap_second] is the  
UTC time at which a leap second occurs in the data set, if any. After this UTC time, the  
[tai_utc_difference] is increased by 1 second";
```

```
// Location and surface type
```

```
int lat(time);  
    lat:long_name = "latitude";  
    lat:standard_name = "latitude";  
    lat:units = "degrees_north";  
    lat:scale_factor = 1.00e-06;  
    lat:quality_flag = "orb_state_flag_rest or orb_state_flag_diode";  
    lat:comment = "Positive latitude is North latitude, negative latitude is South  
latitude. See SARAL User Handbook. Associated quality flag is orb_state_flag_diode for  
the OGDR products, orb_state_flag_rest for the IGDR and GDR products";  
  
int lon(time);  
    lon:long_name = "longitude";  
    lon:standard_name = "longitude";  
    lon:units = "degrees_east";  
    lon:scale_factor = 1.00e-06;
```



Reference: SALP-ST-M-EA-15839-CN
Version : 3.1
Date : 08/11/2019
Page: 23/58

SALP Products Specification – Volume 20 : AltiKa / SARAL User Products

```
lon:quality_flag = "orb_state_flag_rest or orb_state_flag_diode";
lon:comment = "East longitude relative to Greenwich meridian. See SARAL User
Handbook. Associated quality flag is orb_state_flag_diode for the OGDR products,
orb_state_flag_rest for the IGDR and GDR products";

int lon_40hz(time,meas_ind);
lon_40hz:long_name = "40 Hz longitude";
lon_40hz:standard_name = "longitude";
lon_40hz:FillValue = 2147483647;
lon_40hz:units = "degrees_east";
lon_40hz:scale_factor = 1.00e-06;
lon_40hz:comment = "East longitude relative to Greenwich meridian. See SARAL User
Handbook";

int lat_40hz(time,meas_ind);
lat_40hz:long_name = "40 Hz latitude";
lat_40hz:standard_name = "latitude";
lat_40hz:FillValue = 2147483647;
lat_40hz:units = "degrees_north";
lat_40hz:scale_factor = 1.00e-06;
lat_40hz:comment = "Positive latitude is North latitude, negative latitude is
South latitude. See SARAL User Handbook";

byte surface_type(time);
surface_type:long_name = "surface type";
surface_type:FillValue = 127b;
surface_type:flag_values = 0b, 1b, 2b, 3b ;
surface_type:flag_meanings = "ocean lake_enclosed_sea ice land";
surface_type:coordinates = "lon lat";
surface_type:comment = "Computed using a DTM2000 file: 0 = open oceans or semi-
enclosed seas; 1 = enclosed seas or lakes; 2 = continental ice; 3 = land. See SARAL User
Handbook";

byte rad_surf_type(time);
rad_surf_type:long_name = "radiometer surface type";
rad_surf_type:FillValue = 127b;
rad_surf_type:flag_values = 0b, 1b;
rad_surf_type:flag_meanings = "ocean land";
rad_surf_type:coordinates = "lon lat";
rad_surf_type:comment = "Set to 1 = land if the K-band (first channel) radiometer
land fraction is greater than a given threshold";

byte surf_class(time) ;
surf_class:FillValue = 127b ;
surf_class:long_name = "surface classification" ;
surf_class:flag_values = 0b, 1b, 2b, 3b, 4b, 5b, 6b ;
surf_class:flag_meanings = "open_ocean land continental_water aquatic_vegetation
continental_ice_snow floating_ice salted_basin" ;
surf_class:coordinates = "lon lat" ;
surf_class:comment = "Computed from a mask built with MODIS and GlobCover data" ;

int dist_coast(time) ;
dist_coast:FillValue = 2147483647 ;
dist_coast:long_name = "distance to the coast" ;
dist_coast:units = "m" ;
dist_coast:coordinates = "lon lat" ;
```

// Quality information and sensor status

// Quality flags for 1Hz altimeter data



SERVICE
ALTIMÉTRIE
&
LOCALISATION
PRÉCISE

Reference: SALP-ST-M-EA-15839-CN
Version : 3.1
Date : 08/11/2019
Page: 24/58

SALP Products Specification – Volume 20 : AltiKa / SARAL User Products

```
byte qual_alt_1hz_range(time);
    qual_alt_1hz_range:long_name = "quality flag for 1 Hz altimeter data: range";
    qual_alt_1hz_range:FillValue = 127b;
    qual_alt_1hz_range:flag_values = 0b, 1b;
    qual_alt_1hz_range:flag_meanings = "good bad";
    qual_alt_1hz_range:coordinates = "lon lat";

byte qual_alt_1hz_swh(time);
    qual_alt_1hz_swh:long_name = "quality flag for 1 Hz altimeter data: SWH";
    qual_alt_1hz_swh:FillValue = 127b;
    qual_alt_1hz_swh:flag_values = 0b, 1b;
    qual_alt_1hz_swh:flag_meanings = "good bad";
    qual_alt_1hz_swh:coordinates = "lon lat";

byte qual_alt_1hz_sig0(time);
    qual_alt_1hz_sig0:long_name = "quality flag for 1 Hz altimeter data: backscatter
coefficient";
    qual_alt_1hz_sig0:FillValue = 127b;
    qual_alt_1hz_sig0:flag_values = 0b, 1b;
    qual_alt_1hz_sig0:flag_meanings = "good bad";
    qual_alt_1hz_sig0:coordinates = "lon lat";

byte qual_alt_1hz_off_nadir_angle_wf(time);
    qual_alt_1hz_off_nadir_angle_wf:long_name = "quality flag for 1 Hz altimeter data:
off nadir angle from waveforms";
    qual_alt_1hz_off_nadir_angle_wf:FillValue = 127b;
    qual_alt_1hz_off_nadir_angle_wf:flag_values = 0b, 1b;
    qual_alt_1hz_off_nadir_angle_wf:flag_meanings = "good bad";
    qual_alt_1hz_off_nadir_angle_wf:coordinates = "lon lat";

byte qual_alt_1hz_off_nadir_angle_pf(time);
    qual_alt_1hz_off_nadir_angle_pf:long_name = "quality flag for 1 Hz altimeter data:
off nadir angle from platform";
    qual_alt_1hz_off_nadir_angle_pf:FillValue = 127b;
    qual_alt_1hz_off_nadir_angle_pf:flag_values = 0b, 1b;
    qual_alt_1hz_off_nadir_angle_pf:flag_meanings = "good bad";
    qual_alt_1hz_off_nadir_angle_pf:coordinates = "lon lat";

// Quality flags for 1 Hz altimeter instrumental corrections

byte qual_inst_corr_1hz_range(time);
    qual_inst_corr_1hz_range:long_name = "quality flag for 1 Hz instrumental
correction: range";
    qual_inst_corr_1hz_range:FillValue = 127b;
    qual_inst_corr_1hz_range:flag_values = 0b, 1b;
    qual_inst_corr_1hz_range:flag_meanings = "good bad";
    qual_inst_corr_1hz_range:coordinates = "lon lat";

byte qual_inst_corr_1hz_swh(time);
    qual_inst_corr_1hz_swh:long_name = "quality flag for 1 Hz instrumental correction:
SWH";
    qual_inst_corr_1hz_swh:FillValue = 127b;
    qual_inst_corr_1hz_swh:flag_values = 0b, 1b;
    qual_inst_corr_1hz_swh:flag_meanings = "good bad";
    qual_inst_corr_1hz_swh:coordinates = "lon lat";

byte qual_inst_corr_1hz_sig0(time);
    qual_inst_corr_1hz_sig0:long_name = "quality flag for 1 Hz instrumental
correction: backscatter coefficient";
    qual_inst_corr_1hz_sig0:FillValue = 127b;
    qual_inst_corr_1hz_sig0:flag_values = 0b, 1b;
    qual_inst_corr_1hz_sig0:flag_meanings = "good bad";
    qual_inst_corr_1hz_sig0:coordinates = "lon lat";
```




Reference: SALP-ST-M-EA-15839-CN
Version : 3.1
Date : 08/11/2019
Page: 25/58

SALP Products Specification – Volume 20 : AltiKa / SARAL User Products

// Quality flags for 1 Hz radiometer data

```
byte qual_rad_1hz_tb_k(time);
    qual_rad_1hz_tb_k:long_name = "quality flag for 1 Hz radiometer data: K band
(channel 1) brightness temperature";
    qual_rad_1hz_tb_k:_FillValue = 127b;
    qual_rad_1hz_tb_k:flag_values = 0b, 1b;
    qual_rad_1hz_tb_k:flag_meanings = "good bad";
    qual_rad_1hz_tb_k:coordinates = "lon lat";
```

```
byte qual_rad_1hz_tb_ka(time);
    qual_rad_1hz_tb_ka:long_name = "quality flag for 1 Hz radiometer data: Ka band
(channel 2) brightness temperature";
    qual_rad_1hz_tb_ka:_FillValue = 127b;
    qual_rad_1hz_tb_ka:flag_values = 0b, 1b;
    qual_rad_1hz_tb_ka:flag_meanings = "good bad";
    qual_rad_1hz_tb_ka:coordinates = "lon lat";
```

// Altimeter state flags

```
byte alt_state_flag_acq_mode_40hz(time,meas_ind);
    alt_state_flag_acq_mode_40hz:long_name = "40 Hz altimeter state flag: acquisition
mode";
    alt_state_flag_acq_mode_40hz:_FillValue = 127b;
    alt_state_flag_acq_mode_40hz:flag_values = 0b, 1b, 2b;
    alt_state_flag_acq_mode_40hz:flag_meanings = "autonomous_acq/track
autonomous_DIODEacq/track DIODE+DEM/track";
    alt_state_flag_acq_mode_40hz:coordinates = "lon_40hz lat_40hz";
    alt_state_flag_acq_mode_40hz:comment = "0 = autonomous acquisition / tracking, 1 =
autonomous DIODE acquisition / tracking, 2 = DIODE + Digital Elevation Model tracking";
```

```
byte alt_state_flag_tracking_mode_40hz(time,meas_ind);
    alt_state_flag_tracking_mode_40hz:long_name = "40 Hz altimeter state flag:
tracking mode";
    alt_state_flag_tracking_mode_40hz:_FillValue = 127b;
    alt_state_flag_tracking_mode_40hz:flag_values = 0b, 1b;
    alt_state_flag_tracking_mode_40hz:flag_meanings = "earliest_detectable_part
median_tracking";
    alt_state_flag_tracking_mode_40hz:coordinates = "lon_40hz lat_40hz";
    alt_state_flag_tracking_mode_40hz:comment = "0 = earliest detectable part, 1 =
median tracking";
```

// Radiometer state flags

```
byte rad_state_flag_gain(time);
    rad_state_flag_gain:long_name = "radiometer state flag: gain processing";
    rad_state_flag_gain:_FillValue = 127b;
    rad_state_flag_gain:flag_values = 0b, 1b;
    rad_state_flag_gain:flag_meanings = "nominal linear";
    rad_state_flag_gain:coordinates = "lon lat";
    rad_state_flag_gain:comment = "0 = gain nominal processing, 1 = gain linear
processing applied during saturation period";
```

// Orbit state flags

```
byte orb_state_flag_diode(time);
    orb_state_flag_diode:long_name = "orbit state flag: OGDR products";
    orb_state_flag_diode:_FillValue = 127b;
```



SERVICE
ALTIMÉTRIE
&
LOCALISATION
PRÉCISE

Reference: SALP-ST-M-EA-15839-CN
Version : 3.1
Date : 08/11/2019
Page: 26/58

SALP Products Specification – Volume 20 : AltiKa / SARAL User Products

```
orb_state_flag_diode:flag_values = 0b, 1b, 2b, 3b, 4b, 5b, 6b, 7b, 8b, 9b;  
orb_state_flag_diode:flag_meanings = "From good quality (0) to bad quality (9)";  
orb_state_flag_diode:coordinates = "lon lat";  
orb_state_flag_diode:comment = "0 = Accurate orbit (0 - 5 cm radial), 1 = Good  
orbit (5 - 10 cm radial), 2 = Moderate orbit (10 - 15 cm radial), 4-8 = Potentially  
degraded orbit (> 15 cm radial), 9 = Degraded orbit (e.g., as during maneuver). Set to  
default for off-line products";
```

byte orb_state_flag_rest(time);

```
orb_state_flag_rest:long_name = "orbit state flag: restituted orbit";  
orb_state_flag_rest:FillValue = 127b;  
orb_state_flag_rest:flag_values = 0b, 1b, 2b, 3b, 4b, 5b, 6b, 7b, 8b, 9b;  
orb_state_flag_rest:flag_meanings = "op_maneuver op_adjusted op_extrapolated  
pre_adjusted pre_maneuver pre_interpolated_gap pre_extrapolated_L1 pre_extrapolated_L1S2  
pre_extrapolated_S2 DIODE";  
orb_state_flag_rest:coordinates = "lon lat";  
orb_state_flag_rest:comment = "0 characterizes a mission operations orbit that is  
computed during a maneuver period, 1 stands for an adjusted mission operations orbit, 2  
stands for an extrapolated mission operations orbit, 3 stands for an adjusted  
(preliminary/precise) orbit, 4 indicates that the (preliminary/precise) orbit is  
estimated during a maneuver period, 5 indicates that the (preliminary/precise) orbit is  
interpolated over a tracking data gap, 6 means that the (preliminary/precise) orbit is  
extrapolated for a duration less than 1 day, 7 means that the (preliminary/precise) orbit  
is extrapolated for a duration that ranges from 1 day to 2 days, 8 means that the  
(preliminary/precise) orbit is extrapolated for a duration larger than 2 days, or that  
the orbit is extrapolated just after a maneuver, 9 stands for the DORIS DIODE navigator  
orbit. The nominal value is 3. Set to default for NRT products";
```

// Geophysical flags

byte sst_origin_flag(time);

```
sst_origin_flag:long_name = "sea surface temperature origin flag";  
sst_origin_flag:FillValue = 127b;  
sst_origin_flag:flag_values = 0b, 1b, 2b;  
sst_origin_flag:flag_meanings = "oisst seasonal climato";  
sst_origin_flag:coordinates = "lon lat";  
sst_origin_flag:comment = "The sea surface temperature is used for the retrieval  
of the radiometer wet tropospheric correction (rad_wet_tropo_corr) and water vapour  
content (rad_water_vapor). 0 stands for a sst from dynamical Optimum Interpolation Sea  
Surface Temperature maps, 1 stands for a sst from seasonal climatological maps, 2 stands  
for a constant climatological value";
```

byte ecmwf_meteo_map_avail(time);

```
ecmwf_meteo_map_avail:long_name = "ECMWF meteorological map availability";  
ecmwf_meteo_map_avail:FillValue = 127b;  
ecmwf_meteo_map_avail:flag_values = 0b, 1b, 2b, 3b;  
ecmwf_meteo_map_avail:flag_meanings = "2_maps_nominal 2_maps_degraded  
1_map_closest_used no_valid_map";  
ecmwf_meteo_map_avail:coordinates = "lon lat";  
ecmwf_meteo_map_avail:comment = "Possible values are: 0 meaning '2 maps, nominal'  
(six hours apart), 1 meaning '2 maps, degraded' (more than six hours apart), 2 meaning '1  
map, closest map used', 3 meaning 'no valid map'";
```

byte trailing_edge_variation_flag(time);

```
trailing_edge_variation_flag:long_name = "1 Hz trailing edge variation flag";  
trailing_edge_variation_flag:FillValue = 127b;  
trailing_edge_variation_flag:flag_values = 0b, 1b;  
trailing_edge_variation_flag:flag_meanings = "non_short_scale_variation  
short_scale_variation";  
trailing_edge_variation_flag:coordinates = "lon lat";  
trailing_edge_variation_flag:comment = "See SARAL User Handbook";
```



SERVICE
ALTIMÉTRIE
&
LOCALISATION
PRÉCISE

Reference: SALP-ST-M-EA-15839-CN
Version : 3.1
Date : 08/11/2019
Page: 27/58

SALP Products Specification – Volume 20 : AltiKa / SARAL User Products

```
byte trailing_edge_variation_flag_40hz(time, meas_ind);
    trailing_edge_variation_flag_40hz:long_name = "40 Hz trailing edge variation
flag";
    trailing_edge_variation_flag_40hz:FillValue = 127b;
    trailing_edge_variation_flag_40hz:flag_values = 0b, 1b;
    trailing_edge_variation_flag_40hz:flag_meanings = "non_short_scale_variation
short_scale_variation";
    trailing_edge_variation_flag_40hz:coordinates = "lon_40hz lat_40hz";
    trailing_edge_variation_flag_40hz:comment = "See SARAL User Handbook";

byte ice_flag(time);
    ice_flag:long_name = "ice flag";
    ice_flag:FillValue = 127b;
    ice_flag:flag_values = 0b, 1b;
    ice_flag:flag_meanings = "no_ice ice";
    ice_flag:coordinates = "lon lat";
    ice_flag:comment = "See SARAL User Handbook";

byte open_sea_ice_flag(time);
    open_sea_ice_flag:long_name = "open sea-ice flag";
    open_sea_ice_flag:FillValue = 127b;
    open_sea_ice_flag:flag_values = 0b, 1b, 2b, 3b, 4b, 5b;
    open_sea_ice_flag:flag_meanings = "ocean first_year_sea_ice wet_ice
multi_year_sea_ice ambiguous_mixture_of_type not_evaluated";
    open_sea_ice_flag:coordinates = "lon lat";
    open_sea_ice_flag:comment = "Computed at the altimeter time-tag from the
radiometer brightness temperatures and from the backscatter coefficient";

byte ice_sheet_snow_facies_flag(time);
    ice_sheet_snow_facies_flag:long_name = "ice-sheet snow facies type flag";
    ice_sheet_snow_facies_flag:FillValue = 127b;
    ice_sheet_snow_facies_flag:flag_values = 0b, 1b, 2b, 3b, 4b, 5b, 6b, 11b, 12b,
13b, 14b, 15b, 16b, 17b;
    ice_sheet_snow_facies_flag:flag_meanings = "not_evaluated greenland_type_1
greenland_type_2 greenland_type_3 greenland_type_4 greenland_type_5 greenland_type_6
antarctica_type_1 antarctica_type_2 antarctica_type_3 antarctica_type_4 antarctica_type_5
antarctica_type_6 antarctica_type_7";
    ice_sheet_snow_facies_flag:coordinates = "lon lat";
    ice_sheet_snow_facies_flag:comment = "Computed at the altimeter time-tag from the
radiometer brightness temperatures and from the backscatter coefficient";

byte mp2mfwmmap_avail(time);
    mp2mfwmmap_avail:long_name = "mean-wave-period-t02mfwm map availability";
    mp2mfwmmap_avail:FillValue = 127b;
    mp2mfwmmap_avail:flag_values = 0b, 1b, 2b, 3b;
    mp2mfwmmap_avail:flag_meanings = "2_maps_nominal 2_maps_degraded
1_map_closest_used no_valid_map";
    mp2mfwmmap_avail:coordinates = "lon lat";
    mp2mfwmmap_avail:comment = "Possible values are: 0 meaning '2 maps, nominal'
(three hours apart), 1 meaning '2 maps, degraded' (more than three hours apart), 2
meaning '1 map, closest map used', 3 meaning 'no valid map'";

// Quality flags for interpolation

byte interp_flag_tb(time);
    interp_flag_tb:long_name = "radiometer brightness temperatures interpolation
flag";
    interp_flag_tb:FillValue = 127b;
    interp_flag_tb:flag_values = 0b, 1b, 2b, 3b;
    interp_flag_tb:flag_meanings = "good extrapolation degraded fail";
    interp_flag_tb:coordinates = "lon lat";
```



Reference: SALP-ST-M-EA-15839-CN
Version : 3.1
Date : 08/11/2019
Page: 28/58

SALP Products Specification – Volume 20 : AltiKa / SARAL User Products

interp_flag_tb:comment = "Possible values are: 0 = good, 1 = extrapolation, 2 = degraded (inconsistent surfaces), 3 = fail";

byte interp_flag_mean_sea_surface_sol1(time);

interp_flag_mean_sea_surface_sol1:long_name = "mean_sea_surface solution 1 interpolation flag";
interp_flag_mean_sea_surface_sol1:FillValue = 127b;
interp_flag_mean_sea_surface_sol1:flag_values = 0b, 1b;
interp_flag_mean_sea_surface_sol1:flag_meanings = "good bad";
interp_flag_mean_sea_surface_sol1:coordinates = "lon lat";

byte interp_flag_mean_sea_surface_sol2(time);

interp_flag_mean_sea_surface_sol2:long_name = "mean_sea_surface solution 2 interpolation flag";
interp_flag_mean_sea_surface_sol2:FillValue = 127b;
interp_flag_mean_sea_surface_sol2:flag_values = 0b, 1b;
interp_flag_mean_sea_surface_sol2:flag_meanings = "good bad";
interp_flag_mean_sea_surface_sol2:coordinates = "lon lat";

byte interp_flag_mdt(time);

interp_flag_mdt:long_name = "MDT interpolation flag";
interp_flag_mdt:FillValue = 127b;
interp_flag_mdt:flag_values = 0b, 1b;
interp_flag_mdt:flag_meanings = "good bad";
interp_flag_mdt:coordinates = "lon lat";

byte interp_flag_ocean_tide_sol1(time);

interp_flag_ocean_tide_sol1:long_name = "ocean tide solution 1 interpolation flag";
interp_flag_ocean_tide_sol1:FillValue = 127b;
interp_flag_ocean_tide_sol1:flag_values = 0b, 1b, 2b;
interp_flag_ocean_tide_sol1:flag_meanings = "good bad extrapolation";
interp_flag_ocean_tide_sol1:coordinates = "lon lat";
interp_flag_ocean_tide_sol1:comment = "0 = 4 points over ocean; 1 = less than 4 points; 2 = extrapolated points";

byte interp_flag_ocean_tide_sol2(time);

interp_flag_ocean_tide_sol2:long_name = "ocean tide solution 2 interpolation flag";
interp_flag_ocean_tide_sol2:FillValue = 127b;
interp_flag_ocean_tide_sol2:flag_values = 0b, 1b, 2b;
interp_flag_ocean_tide_sol2:flag_meanings = "good bad extrapolation";
interp_flag_ocean_tide_sol2:coordinates = "lon lat";
interp_flag_ocean_tide_sol2:comment = "0 = 4 points over ocean; 1 = less than 4 points; 2 = extrapolated points";

byte interp_flag_internal_tide(time);

interp_flag_internal_tide:long_name = "internal tide interpolation flag";
interp_flag_internal_tide:FillValue = 127b;
interp_flag_internal_tide:flag_values = 0b, 1b;
interp_flag_internal_tide:flag_meanings = "good bad";
interp_flag_internal_tide:coordinates = "lon lat";
interp_flag_internal_tide:comment = "0 = 4 points over ocean; 1 = less than 4 points";

byte interp_flag_meteo(time);

interp_flag_meteo:long_name = "meteorological data interpolation flag";
interp_flag_meteo:FillValue = 127b;
interp_flag_meteo:flag_values = 0b, 1b;
interp_flag_meteo:flag_meanings = "good bad";
interp_flag_meteo:coordinates = "lon lat";
interp_flag_meteo:comment = "0 = interpolation from 4 points; 1 = interpolation from less than 4 points";



SERVICE
ALTIMÉTRIE
&
LOCALISATION
PRÉCISE

Reference: SALP-ST-M-EA-15839-CN
Version : 3.1
Date : 08/11/2019
Page: 29/58

SALP Products Specification – Volume 20 : AltiKa / SARAL User Products

```
byte interp_flag_meteo_meas_alt(time);
```

```
interp_flag_meteo_meas_alt:long_name = "meteorological data at measurement  
altitude interpolation flag";
```

```
interp_flag_meteo_meas_alt:FillValue = 127b;
```

```
interp_flag_meteo_meas_alt:flag_values = 0b, 1b;
```

```
interp_flag_meteo_meas_alt:flag_meanings = "good bad";
```

```
interp_flag_meteo_meas_alt:coordinates = "lon lat";
```

```
interp_flag_meteo_meas_alt:comment = "0 = interpolation from 4 points; 1 =  
interpolation from less than 4 points";
```

```
byte interp_flag_meteo_meas_alt_40hz(time,meas_ind);
```

```
interp_flag_meteo_meas_alt_40hz:long_name = "40 Hz meteorological data at  
measurement altitude interpolation flag";
```

```
interp_flag_meteo_meas_alt_40hz:FillValue = 127b;
```

```
interp_flag_meteo_meas_alt_40hz:flag_values = 0b, 1b;
```

```
interp_flag_meteo_meas_alt_40hz:flag_meanings = "good bad";
```

```
interp_flag_meteo_meas_alt_40hz:coordinates = "lon_40hz lat_40hz";
```

```
interp_flag_meteo_meas_alt_40hz:comment = "0 = interpolation from 4 points; 1 =  
interpolation from less than 4 points";
```

```
byte interp_flag_mp2mfwm(time);
```

```
interp_flag_mp2mfwm:long_name = "mean wave period t02mfwm data interpolation  
flag";
```

```
interp_flag_mp2mfwm:FillValue = 127b;
```

```
interp_flag_mp2mfwm:flag_values = 0b, 1b;
```

```
interp_flag_mp2mfwm:flag_meanings = "good bad";
```

```
interp_flag_mp2mfwm:coordinates = "lon lat";
```

```
interp_flag_mp2mfwm:comment = "0 = interpolation from 4 points; 1 = interpolation  
from less than 4 points";
```

```
// Orbit
```

```
int alt(time);
```

```
alt:long_name = "1 Hz altitude of satellite";
```

```
alt:standard_name = "height_above_reference_ellipsoid";
```

```
alt:FillValue = 2147483647;
```

```
alt:units = "m";
```

```
alt:add_offset = 8.000000e+05;
```

```
alt:scale_factor = 1.00e-04;
```

```
alt:coordinates = "lon lat";
```

```
alt:quality_flag = "orb_state_flag_rest or orb_state_flag_diode";
```

```
alt:comment = "Altitude of satellite above the reference ellipsoid. Associated  
quality flag is orb_state_flag_diode for the OGDR products, orb_state_flag_rest for the  
IGDR and GDR products";
```

```
int alt_40hz(time,meas_ind);
```

```
alt_40hz:long_name = "40 Hz altitude of satellite";
```

```
alt_40hz:standard_name = "height_above_reference_ellipsoid";
```

```
alt_40hz:FillValue = 2147483647;
```

```
alt_40hz:units = "m";
```

```
alt_40hz:add_offset = 8.000000e+05;
```

```
alt_40hz:scale_factor = 1.00e-04;
```

```
alt_40hz:coordinates = "lon_40hz lat_40hz";
```

```
alt_40hz:comment = "Altitude of satellite above the reference ellipsoid";
```

```
short orb_alt_rate(time);
```

```
orb_alt_rate:long_name = "1 Hz orbital altitude rate";
```

```
orb_alt_rate:FillValue = 32767s;
```

```
orb_alt_rate:units = "m/s";
```

```
orb_alt_rate:scale_factor = 1.00e-02;
```

```
orb_alt_rate:coordinates = "lon lat";
```



Reference: SALP-ST-M-EA-15839-CN
Version : 3.1
Date : 08/11/2019
Page: 30/58

SALP Products Specification – Volume 20 : AltiKa / SARAL User Products

orb_alt_rate:comment = "The reference surface for the orbital altitude rate is the combined mean_sea_surface_soll/geoid surface (if not available, the default surface is the ellipsoid). It is used to compute the Doppler correction on the altimeter range (doppler_corr). See SARAL User Handbook";

// Altimeter range

```
int range(time);
    range:long_name = "1 Hz corrected altimeter range";
    range:standard_name = "altimeter_range";
    range:_FillValue = 2147483647;
    range:units = "m";
    range:add_offset = 8.000000e+05;
    range:scale_factor = 1.00e-04;
    range:coordinates = "lon lat";
    range:quality_flag = "qual_alt_1hz_range";
    range:comment = "All instrumental corrections included, i.e. distance antenna-COG (cog_corr), USO drift correction (uso_corr), internal path correction (internal_path_delay_corr), Doppler correction (doppler_corr), modeled instrumental errors correction (modeled_instr_corr_range) and system bias";



int range_40hz(time,meas_ind);
    range_40hz:long_name = "40 Hz corrected altimeter range";
    range_40hz:standard_name = "altimeter_range";
    range_40hz:_FillValue = 2147483647;
    range_40hz:units = "m";
    range_40hz:add_offset = 8.000000e+05;
    range_40hz:scale_factor = 1.00e-04;
    range_40hz:coordinates = "lon_40hz lat_40hz";
    range_40hz:comment = "All instrumental corrections included, i.e. distance antenna-COG (cog_corr), USO drift correction (uso_corr), internal path correction (internal_path_delay_corr), Doppler correction (doppler_corr), modeled instrumental errors correction (modeled_instr_corr_range) and system bias";

byte range_used_40hz(time,meas_ind);
    range_used_40hz:long_name = "40 Hz flag for utilization in the computation of 1Hz range";
    range_used_40hz:_FillValue = 127b;
    range_used_40hz:flag_values = 0b, 1b;
    range_used_40hz:flag_meanings = "yes no";
    range_used_40hz:coordinates = "lon_40hz lat_40hz";
    range_used_40hz:comment = "Map of valid points used to compute the 1-Hz altimeter range";

short range_rms(time);
    range_rms:long_name = "RMS of the range";
    range_rms:_FillValue = 32767s;
    range_rms:units = "m";
    range_rms:scale_factor = 1.00e-04;
    range_rms:coordinates = "lon lat";
    range_rms:comment = "Compression of high rate elements is preceded by a detection of outliers. Only valid high-rate values are used to compute this element";

byte range_numval(time);
    range_numval:long_name = "number of valid points for range";
    range_numval:_FillValue = 127b;
    range_numval:units = "count";
    range_numval:coordinates = "lon lat";
    range_numval:valid_min = 0b;
    range_numval:valid_max = 40b;
```

// Ocean retracking outputs

 <p>CNES CENTRE NATIONAL D'ÉTUDES SPATIALES</p>	 <p>SERVICE ALTIMÉTRIE & LOCALISATION PRÉCISE</p>	<p>Reference: SALP-ST-M-EA-15839-CN Version : 3.1 Date : 08/11/2019 Page: 31/58</p>
<p>SALP Products Specification – Volume 20 : AltiKa / SARAL User Products</p>		

```
byte number_of_iterations(time,meas_ind);
    number_of_iterations:long_name = "40 Hz number of iterations of the ocean
retracking";
    number_of_iterations:FillValue = 127b;
    number_of_iterations:units = "count";
    number_of_iterations:coordinates = "lon_40Hz lat_40Hz";
```

// Altimeter range corrections

```
int net_instr_corr_range(time);
    net_instr_corr_range:long_name = "net instrumental correction on the range";
    net_instr_corr_range:FillValue = 2147483647;
    net_instr_corr_range:units = "m";
    net_instr_corr_range:scale_factor = 1.00e-04;
    net_instr_corr_range:coordinates = "lon lat";
    net_instr_corr_range:quality_flag = "qual_inst_corr_lhz_range";
    net_instr_corr_range:comment = "Sum of distance antenna-COG (cog_corr), USO drift
correction (uso_corr), internal path correction (internal_path_delay_corr), Doppler
correction (doppler_corr), modeled instrumental errors correction
(modeled_instr_corr_range) and system bias";

short model_dry_tropo_corr(time);
    model_dry_tropo_corr:long_name = "model dry tropospheric correction";
    model_dry_tropo_corr:standard_name =
"altimeter_range_correction_due_to_dry_troposphere";
    model_dry_tropo_corr:source = "European Center for Medium Range Weather
Forecasting";
    model_dry_tropo_corr:institution = "ECMWF";
    model_dry_tropo_corr:FillValue = 32767s;
    model_dry_tropo_corr:units = "m";
    model_dry_tropo_corr:scale_factor = 1.00e-04;
    model_dry_tropo_corr:coordinates = "lon lat";
    model_dry_tropo_corr:quality_flag = "interp_flag_meteo";
    model_dry_tropo_corr:comment = "Computed at the altimeter time-tag from the
interpolation of 2 meteorological fields that surround the altimeter time-tag. A dry
tropospheric correction must be added (negative value) to the instrument range to correct
this range measurement for dry tropospheric range delays of the radar pulse. See SARAL
User Handbook";

short model_dry_tropo_corr_meas_alt(time);
    model_dry_tropo_corr_meas_alt:long_name = "model dry tropospheric correction at
measurement altitude";
    model_dry_tropo_corr_meas_alt:standard_name =
"altimeter_range_correction_due_to_dry_troposphere";
    model_dry_tropo_corr_meas_alt:source = "European Center for Medium Range Weather
Forecasting";
    model_dry_tropo_corr_meas_alt:institution = "ECMWF";
    model_dry_tropo_corr_meas_alt:FillValue = 32767s;
    model_dry_tropo_corr_meas_alt:units = "m";
    model_dry_tropo_corr_meas_alt:scale_factor = 1.00e-04;
    model_dry_tropo_corr_meas_alt:coordinates = "lon lat";
    model_dry_tropo_corr_meas_alt:quality_flag = "interp_flag_meteo_meas_alt";
    model_dry_tropo_corr_meas_alt:comment = "Computed from 3d meteorological fields at
measurement altitude, at the altimeter time-tag from the interpolation of 2
meteorological fields that surround the altimeter time-tag. A dry tropospheric correction
must be added (negative value) to the instrument range to correct this range measurement
for dry tropospheric range delays of the radar pulse. See SARAL User Handbook";

short model_dry_tropo_corr_meas_alt_40hz(time,meas_ind);
    model_dry_tropo_corr_meas_alt_40hz:long_name = "40 Hz model dry tropospheric
correction at measurement altitude";
```



Reference: SALP-ST-M-EA-15839-CN
Version : 3.1
Date : 08/11/2019
Page: 32/58

SALP Products Specification – Volume 20 : AltiKa / SARAL User Products

```
model_dry_tropo_corr_meas_alt_40hz:standard_name =  
"altimeter_range_correction_due_to_dry_troposphere";  
model_dry_tropo_corr_meas_alt_40hz:source = "European Center for Medium Range  
Weather Forecasting";  
model_dry_tropo_corr_meas_alt_40hz:institution = "ECMWF";  
model_dry_tropo_corr_meas_alt_40hz:_FillValue = 32767s;  
model_dry_tropo_corr_meas_alt_40hz:units = "m";  
model_dry_tropo_corr_meas_alt_40hz:scale_factor = 1.00e-04;  
model_dry_tropo_corr_meas_alt_40hz:coordinates = "lon_40hz lat_40hz";  
model_dry_tropo_corr_meas_alt_40hz:quality_flag =  
"interp_flag_meteo_meas_alt_40hz";  
model_dry_tropo_corr_meas_alt_40hz:comment = "Computed from 3d meteorological  
fields at measurement altitude, at the altimeter time-tag from the interpolation of 2  
meteorological fields that surround the altimeter time-tag. A dry tropospheric correction  
must be added (negative value) to the instrument range to correct this range measurement  
for dry tropospheric range delays of the radar pulse. See SARAL User Handbook";
```

short model_wet_tropo_corr(time);

```
model_wet_tropo_corr:long_name = "model wet tropospheric correction";  
model_wet_tropo_corr:standard_name =  
"altimeter_range_correction_due_to_wet_troposphere";  
model_wet_tropo_corr:source = "European Center for Medium Range Weather  
Forecasting";  
model_wet_tropo_corr:institution = "ECMWF";  
model_wet_tropo_corr:_FillValue = 32767s;  
model_wet_tropo_corr:units = "m";  
model_wet_tropo_corr:scale_factor = 1.00e-04;  
model_wet_tropo_corr:coordinates = "lon lat";  
model_wet_tropo_corr:quality_flag = "interp_flag_meteo";  
model_wet_tropo_corr:comment = "Computed at the altimeter time-tag from the  
interpolation of 2 meteorological fields that surround the altimeter time-tag. A wet  
tropospheric correction must be added (negative value) to the instrument range to correct  
this range measurement for wet tropospheric range delays of the radar pulse. See SARAL  
User Handbook";
```

short model_wet_tropo_corr_meas_alt(time);

```
model_wet_tropo_corr_meas_alt:long_name = "model wet tropospheric correction at  
measurement altitude";  
model_wet_tropo_corr_meas_alt:standard_name =  
"altimeter_range_correction_due_to_wet_troposphere";  
model_wet_tropo_corr_meas_alt:source = "European Center for Medium Range Weather  
Forecasting";  
model_wet_tropo_corr_meas_alt:institution = "ECMWF";  
model_wet_tropo_corr_meas_alt:_FillValue = 32767s;  
model_wet_tropo_corr_meas_alt:units = "m";  
model_wet_tropo_corr_meas_alt:scale_factor = 1.00e-04;  
model_wet_tropo_corr_meas_alt:coordinates = "lon lat";  
model_wet_tropo_corr_meas_alt:quality_flag = "interp_flag_meteo_meas_alt";  
model_wet_tropo_corr_meas_alt:comment = " Computed from 3d meteorological fields  
at measurement altitude, at the altimeter time-tag from the interpolation of 2  
meteorological fields that surround the altimeter time-tag. A wet tropospheric correction  
must be added (negative value) to the instrument range to correct this range measurement  
for wet tropospheric range delays of the radar pulse. See SARAL User Handbook";
```

short model_wet_tropo_corr_meas_alt_40hz(time,meas_ind);

```
model_wet_tropo_corr_meas_alt_40hz:long_name = "40 Hz model wet tropospheric  
correction at measurement altitude";  
model_wet_tropo_corr_meas_alt_40hz:standard_name =  
"altimeter_range_correction_due_to_wet_troposphere";  
model_wet_tropo_corr_meas_alt_40hz:source = "European Center for Medium Range  
Weather Forecasting";  
model_wet_tropo_corr_meas_alt_40hz:institution = "ECMWF";  
model_wet_tropo_corr_meas_alt_40hz:_FillValue = 32767s;  
model_wet_tropo_corr_meas_alt_40hz:units = "m";  
model_wet_tropo_corr_meas_alt_40hz:scale_factor = 1.00e-04;
```




Reference: SALP-ST-M-EA-15839-CN
Version : 3.1
Date : 08/11/2019
Page: 33/58

SALP Products Specification – Volume 20 : AltiKa / SARAL User Products

```
model_wet_tropo_corr_meas_alt_40hz:coordinates = "lon_40hz lat_40hz";  
model_wet_tropo_corr_meas_alt_40hz:quality_flag =  
"interp_flag_meteo_meas_alt_40hz";  
model_wet_tropo_corr_meas_alt_40hz:comment = " Computed from 3d meteorological  
fields at measurement altitude, at the altimeter time-tag from the interpolation of 2  
meteorological fields that surround the altimeter time-tag. A wet tropospheric correction  
must be added (negative value) to the instrument range to correct this range measurement  
for wet tropospheric range delays of the radar pulse. See SARAL User Handbook";
```

short rad_wet_tropo_corr(time);

```
rad_wet_tropo_corr:long_name = "radiometer wet tropospheric correction";  
rad_wet_tropo_corr:standard_name =  
"altimeter_range_correction_due_to_wet_troposphere";  
rad_wet_tropo_corr:source = "ALTIKA_RAD";  
rad_wet_tropo_corr:institution = "CNES";  
rad_wet_tropo_corr:_FillValue = 32767s;  
rad_wet_tropo_corr:units = "m";  
rad_wet_tropo_corr:scale_factor = 1.00e-04;  
rad_wet_tropo_corr:coordinates = "lon lat";  
rad_wet_tropo_corr:quality_flag = "interp_flag_tb, qual_rad_1hz_tb_k and  
qual_rad_1hz_tb_ka";  
rad_wet_tropo_corr:comment = "Computed at the altimeter time-tag from the  
radiometer brightness temperatures, the Ka-band backscatter coefficient, the sea surface  
temperature and the lapse rate (decreasing rate of the atmosphere temperature with  
altitude). A wet tropospheric correction must be added (negative value) to the instrument  
range to correct this range measurement for wet tropospheric range delays of the radar  
pulse";
```

short iono_corr_gim(time);

```
iono_corr_gim:long_name = "GIM ionospheric correction";  
iono_corr_gim:standard_name = "altimeter_range_correction_due_to_ionosphere";  
iono_corr_gim:institution = "NASA/JPL";  
iono_corr_gim:_FillValue = 32767s;  
iono_corr_gim:units = "m";  
iono_corr_gim:scale_factor = 1.00e-04;  
iono_corr_gim:coordinates = "lon lat";  
iono_corr_gim:comment = "An ionospheric correction must be added (negative value)  
to the instrument range to correct this range measurement for ionospheric range delays of  
the radar pulse. See SARAL User Handbook";
```

short sea_state_bias(time);

```
sea_state_bias:long_name = "sea state bias correction";  
sea_state_bias:standard_name =  
"sea_surface_height_bias_due_to_sea_surface_roughness";  
sea_state_bias:source = < ssb source >;  
sea_state_bias:institution = < ssb institution >;  
sea_state_bias:_FillValue = 32767s;  
sea_state_bias:units = "m";  
sea_state_bias:scale_factor = 1.00e-04;  
sea_state_bias:coordinates = "lon lat";  
sea_state_bias:comment = "A sea state bias correction must be added (negative  
value) to the instrument range to correct this range measurement for sea state delays of  
the radar pulse. This element should not be used over land. See SARAL User Handbook";
```

short sea_state_bias_3d_mp2(time);

```
sea_state_bias_3d_mp2:long_name = "sea state bias correction computed from 3d  
model";  
sea_state_bias_3d_mp2:standard_name =  
"sea_surface_height_bias_due_to_sea_surface_roughness";  
sea_state_bias_3d_mp2:source = < ssb 3d source >;  
sea_state_bias_3d_mp2:institution = < ssb 3d institution >;  
sea_state_bias_3d_mp2:_FillValue = 32767s;  
sea_state_bias_3d_mp2:units = "m";  
sea_state_bias_3d_mp2:scale_factor = 1.00e-04;  
sea_state_bias_3d_mp2:coordinates = "lon lat";
```



Reference: SALP-ST-M-EA-15839-CN
Version : 3.1
Date : 08/11/2019
Page: 34/58

SALP Products Specification – Volume 20 : AltiKa / SARAL User Products

```
sea_state_bias_3d_mp2:quality_flag = "interp_flag_mf2mfam and mfam_map_avail";  
sea_state_bias_3d_mp2:comment = "Sea state bias computed from 3D model with mean  
wave period (T02) as third input. A sea state bias correction must be added (negative  
value) to the instrument range to correct this range measurement for sea state delays of  
the radar pulse. This element should not be used over land. See SARAL User Handbook";
```

// Significant waveheight

```
short swh(time);  
    swh:long_name = "Corrected significant waveheight";  
    swh:standard_name = "sea_surface_wave_significant_height";  
    swh:_FillValue = 32767s;  
    swh:units = "m";  
    swh:scale_factor = 1.00e-03;  
    swh:coordinates = "lon lat";  
    swh:quality_flag = "qual_alt_1hz_swh";  
    swh:comment = "All instrumental corrections included, i.e. modeled instrumental  
errors correction (modeled_instr_corr_swh) and system bias";  
  
short swh_40hz(time,meas_ind);  
    swh_40hz:long_name = "40 Hz corrected significant waveheight";  
    swh_40hz:standard_name = "sea_surface_wave_significant_height";  
    swh_40hz:_FillValue = 32767s;  
    swh_40hz:units = "m";  
    swh_40hz:scale_factor = 1.00e-03;  
    swh_40hz:coordinates = "lon_40hz lat_40hz";  
    swh_40hz:comment = "All instrumental corrections included, i.e. modeled  
instrumental errors correction (modeled_instr_corr_swh) and system bias";  
  
byte swh_used_40hz(time,meas_ind);  
    swh_used_40hz:long_name = "40 Hz flag for utilization in the computation of 1Hz  
significant waveheight";  
    swh_used_40hz:_FillValue = 127b;  
    swh_used_40hz:flag_values = 0b, 1b;  
    swh_used_40hz:flag_meanings = "yes no";  
    swh_used_40hz:coordinates = "lon_40hz lat_40hz";  
    swh_used_40hz:comment = "Map of valid points used to compute the 1-Hz significant  
waveheight";  
  
short swh_rms(time);  
    swh_rms:long_name = "RMS of the significant waveheight";  
    swh_rms:_FillValue = 32767s;  
    swh_rms:units = "m";  
    swh_rms:scale_factor = 1.00e-03;  
    swh_rms:coordinates = "lon lat";  
    swh_rms:comment = "Compression of high rate elements is preceded by a detection of  
outliers. Only valid high-rate values are used to compute this element";  
  
byte swh_numval(time);  
    swh_numval:long_name = "number of valid points used to compute significant  
waveheight";  
    swh_numval:_FillValue = 127b;  
    swh_numval:units = "count";  
    swh_numval:coordinates = "lon lat";  
    swh_numval:valid_min = 0b;  
    swh_numval:valid_max = 40b;
```

// Significant waveheight corrections

```
short net_instr_corr_swh(time);
```



SERVICE
ALTIMÉTRIE
&
LOCALISATION
PRÉCISE

Reference: SALP-ST-M-EA-15839-CN
Version : 3.1
Date : 08/11/2019
Page: 35/58

SALP Products Specification – Volume 20 : AltiKa / SARAL User Products

```
net_instr_corr_swh:long_name = "net instrumental correction on significant  
waveheight";  
net_instr_corr_swh:FillValue = 32767s;  
net_instr_corr_swh:units = "m";  
net_instr_corr_swh:scale_factor = 1.00e-03;  
net_instr_corr_swh:coordinates = "lon lat";  
net_instr_corr_swh:quality_flag = "qual_inst_corr_1hz_swh";  
net_instr_corr_swh:comment = "Sum of modeled instrumental errors correction  
(modeled_instr_corr_swh) and system bias";
```

// Backscatter coefficient

short sig0(time);

```
sig0:long_name = "Corrected backscatter coefficient ";  
sig0:standard_name = "surface_backwards_scattering_coefficient_of_radar_wave";  
sig0:FillValue = 32767s;  
sig0:units = "dB";  
sig0:scale_factor = 1.00e-02;  
sig0:coordinates = "lon lat";  
sig0:quality_flag = "qual_alt_1hz_sig0";  
sig0:comment = "All instrumental corrections included, excepted the system bias,  
i.e. AGC instrumental errors correction, internal calibration correction  
(internal_corr_sig0), modeled instrumental errors correction (modeled_instr_corr_sig0)  
and atmospheric attenuation (atmos_corr_sig0)";
```

short sig0_40hz(time,meas_ind);

```
sig0_40hz:long_name = "40 Hz corrected backscatter coefficient";  
sig0_40hz:standard_name =  
"surface_backwards_scattering_coefficient_of_radar_wave";  
sig0_40hz:FillValue = 32767s;  
sig0_40hz:units = "dB";  
sig0_40hz:scale_factor = 1.00e-02;  
sig0_40hz:coordinates = "lon_40hz lat_40hz";  
sig0_40hz:comment = "All instrumental corrections included, excepted the system  
bias, i.e. AGC instrumental errors correction, internal calibration correction  
(internal_corr_sig0), modeled instrumental errors correction (modeled_instr_corr_sig0)  
and atmospheric attenuation (atmos_corr_sig0)";
```

byte sig0_used_40hz(time,meas_ind);

```
sig0_used_40hz:long_name = "40 Hz flag for utilization in the computation of 1Hz  
backscatter coefficient";  
sig0_used_40hz:FillValue = 127b;  
sig0_used_40hz:flag_values = 0b, 1b;  
sig0_used_40hz:flag_meanings = "yes no";  
sig0_used_40hz:coordinates = "lon_40hz lat_40hz";  
sig0_used_40hz:comment = "Map of valid points used to compute the 1-Hz backscatter  
coefficient";
```

short sig0_rms(time);

```
sig0_rms:long_name = "RMS of the backscatter coefficient";  
sig0_rms:FillValue = 32767s;  
sig0_rms:units = "dB";  
sig0_rms:scale_factor = 1.00e-02;  
sig0_rms:coordinates = "lon lat";  
sig0_rms:comment = "Compression of high rate elements is preceded by a detection  
of outliers. Only valid high-rate values are used to compute this element";
```

byte sig0_numval(time);

```
sig0_numval:long_name = "number of valid points used to compute backscatter  
coefficient";  
sig0_numval:FillValue = 127b;  
sig0_numval:units = "count";  
sig0_numval:coordinates = "lon lat";
```



SERVICE
ALTIMÉTRIE
&
LOCALISATION
PRÉCISE

Reference: SALP-ST-M-EA-15839-CN
Version : 3.1
Date : 08/11/2019
Page: 36/58

SALP Products Specification – Volume 20 : AltiKa / SARAL User Products

```
sig0_numval:valid_min = 0b;  
sig0_numval:valid_max = 40b;
```

// Backscatter coefficient (MLE3 retracking)

```
short sig0_mle3(time);  
    sig0_mle3:long_name = "1 Hz corrected backscatter coefficient (MLE3 retracking)";  
    sig0_mle3:standard_name =  
"surface_backwards_scattering_coefficient_of_radar_wave";  
    sig0_mle3:FillValue = 32767s;  
    sig0_mle3:units = "dB";  
    sig0_mle3:scale_factor = 1.00e-02;  
    sig0_mle3:coordinates = "lon lat";  
    sig0_mle3:comment = "AGC instrumental errors correction, internal calibration  
correction (internal_corr_sig0) and atmospheric attenuation (atmos_corr_sig0) included.  
System bias and modeled instrumental errors correction (modeled_instr_corr_sig0) not  
included." ;  
  
short sig0_rms_mle3(time);  
    sig0_rms_mle3:long_name = "RMS of the backscatter coefficient (MLE3 retracking)";  
    sig0_rms_mle3:FillValue = 32767s;  
    sig0_rms_mle3:units = "dB";  
    sig0_rms_mle3:scale_factor = 1.00e-02;  
    sig0_rms_mle3:coordinates = "lon lat";  
    sig0_rms_mle3:comment = "Compression of high rate elements is preceded by a  
detection of outliers. Only valid high-rate values are used to compute this element";  
  
byte sig0_numval_mle3(time);  
    sig0_numval_mle3:long_name = "number of valid points used to compute backscatter  
coefficient (MLE3 retracking)";  
    sig0_numval_mle3:FillValue = 127b;  
    sig0_numval_mle3:units = "count";  
    sig0_numval_mle3:coordinates = "lon lat";  
    sig0_numval_mle3:valid_min = 0b;  
    sig0_numval_mle3:valid_max = 40b;
```

// Tracker AGC

```
short agc(time);  
    agc:long_name = "Corrected AGC";  
    agc:FillValue = 32767s;  
    agc:units = "dB";  
    agc:scale_factor = 1.00e-02;  
    agc:coordinates = "lon lat";  
    agc:comment = "AGC is corrected for instrumental errors due to the imperfections  
of the on-board attenuators";  
  
short agc_rms(time);  
    agc_rms:long_name = "RMS of the AGC";  
    agc_rms:FillValue = 32767s;  
    agc_rms:units = "dB";  
    agc_rms:scale_factor = 1.00e-02;  
    agc_rms:coordinates = "lon lat";  
    agc_rms:comment = "Compression of high rate elements is preceded by a detection of  
outliers. Only valid high-rate values are used to compute this element";  
  
byte agc_numval(time);  
    agc_numval:long_name = "number of valid points used to compute AGC";  
    agc_numval:FillValue = 127b;  
    agc_numval:units = "count";  
    agc_numval:coordinates = "lon lat";
```



Reference: SALP-ST-M-EA-15839-CN
Version : 3.1
Date : 08/11/2019
Page: 37/58

SALP Products Specification – Volume 20 : AltiKa / SARAL User Products

```
agc_numval:valid_min = 0b;  
agc_numval:valid_max = 40b;
```



SERVICE
ALTIMÉTRIE
&
LOCALISATION
PRÉCISE

Reference: SALP-ST-M-EA-15839-CN
Version : 3.1
Date : 08/11/2019
Page: 38/58

SALP Products Specification – Volume 20 : AltiKa / SARAL User Products

// Backscatter coefficient corrections

```
short net_instr_corr_sig0(time);
    net_instr_corr_sig0:long_name = "net instrumental correction on backscatter
coefficient";
    net_instr_corr_sig0:FillValue = 32767s;
    net_instr_corr_sig0:units = "dB";
    net_instr_corr_sig0:scale_factor = 1.00e-02;
    net_instr_corr_sig0:coordinates = "lon lat";
    net_instr_corr_sig0:quality_flag = "qual_inst_corr_1hz_sig0";
    net_instr_corr_sig0:comment = "Sum of AGC instrumental errors correction, internal
calibration correction (internal_corr_sig0) and modeled instrumental errors correction
(modeled_instr_corr_sig0) - system bias not included";

short atmos_corr_sig0(time);
    atmos_corr_sig0:long_name = "atmospheric attenuation correction on backscatter
coefficient";
    atmos_corr_sig0:FillValue = 32767s;
    atmos_corr_sig0:units = "dB";
    atmos_corr_sig0:scale_factor = 1.00e-02;
    atmos_corr_sig0:coordinates = "lon lat";

short model_atmos_corr_sig0(time);
    model_atmos_corr_sig0:long_name = "model atmospheric attenuation correction on
backscatter coefficient";
    model_atmos_corr_sig0:source = "European Center for Medium Range Weather
Forecasting";
    model_atmos_corr_sig0:institution = "ECMWF";
    model_atmos_corr_sig0:FillValue = 32767s;
    model_atmos_corr_sig0:units = "dB";
    model_atmos_corr_sig0:scale_factor = 1.00e-02;
    model_atmos_corr_sig0:coordinates = "lon lat";
    model_atmos_corr_sig0:comment = "Computed at the altimeter time-tag from the
interpolation of 2 meteorological fields that surround the altimeter time-tag";
```

// Off nadir angle

```
short off_nadir_angle_wf(time);
    off_nadir_angle_wf:long_name = "corrected square of the off nadir angle computed
from waveforms";
    off_nadir_angle_wf:FillValue = 32767s;
    off_nadir_angle_wf:units = "degrees^2";
    off_nadir_angle_wf:scale_factor = 1.00e-04;
    off_nadir_angle_wf:coordinates = "lon lat";
    off_nadir_angle_wf:quality_flag = "qual_alt_1hz_off_nadir_angle_wf";
    off_nadir_angle_wf:comment = "Corrected for modeled instrumental errors
correction (modeled_instr_corr_off_nadir_angle_wf)";

short off_nadir_angle_wf_40hz(time,meas_ind);
    off_nadir_angle_wf_40hz:long_name = "40 Hz corrected square of the off nadir angle
computed from waveforms";
    off_nadir_angle_wf_40hz:FillValue = 32767s;
    off_nadir_angle_wf_40hz:units = "degrees^2";
    off_nadir_angle_wf_40hz:scale_factor = 1.00e-04;
    off_nadir_angle_wf_40hz:coordinates = "lon_40hz lat_40hz";
    off_nadir_angle_wf_40hz:comment = "Corrected for modeled instrumental errors
correction (modeled_instr_corr_off_nadir_angle_wf)";

byte off_nadir_angle_wf_used_40hz(time,meas_ind);
```



Reference: SALP-ST-M-EA-15839-CN
Version : 3.1
Date : 08/11/2019
Page: 39/58

SALP Products Specification – Volume 20 : AltiKa / SARAL User Products

```
off_nadir_angle_wf_used_40hz:long_name = "40 Hz flag for utilization in the
computation of 1Hz square of the off nadir angle computed from waveforms";
off_nadir_angle_wf_used_40hz:_FillValue = 127b;
off_nadir_angle_wf_used_40hz:flag_values = 0b, 1b;
off_nadir_angle_wf_used_40hz:flag_meanings = "yes no";
off_nadir_angle_wf_used_40hz:coordinates = "lon_40hz lat_40hz";
off_nadir_angle_wf_used_40hz:comment = "Map of valid points used to compute the 1-
Hz square of the off nadir angle computed from waveforms";
```

short off_nadir_angle_wf_rms(time);

```
off_nadir_angle_wf_rms:long_name = "RMS of the square of the off nadir angle
computed from waveforms";
off_nadir_angle_wf_rms:_FillValue = 32767s;
off_nadir_angle_wf_rms:units = "#degrees^2";
off_nadir_angle_wf_rms:scale_factor = 1.00e-04;
off_nadir_angle_wf_rms:coordinates = "lon lat";
off_nadir_angle_wf_rms:comment = "Compression of high rate elements is preceded by
a detection of outliers. Only valid high-rate values are used to compute this element";
```

byte off_nadir_angle_wf_numval(time);

```
off_nadir_angle_wf_numval:long_name = "number of valid points for square of the
off nadir angle computed from waveforms";
off_nadir_angle_wf_numval:_FillValue = 127b;
off_nadir_angle_wf_numval:units = "count";
off_nadir_angle_wf_numval:coordinates = "lon lat";
off_nadir_angle_wf_numval:valid_min = 0b;
off_nadir_angle_wf_numval:valid_max = 40b;
```

short off_nadir_angle_pf(time);

```
off_nadir_angle_pf:long_name = "square of the off nadir angle computed from
platform data";
off_nadir_angle_pf:_FillValue = 32767s;
off_nadir_angle_pf:units = "degrees^2";
off_nadir_angle_pf:scale_factor = 1.00e-04;
off_nadir_angle_pf:coordinates = "lon lat";
off_nadir_angle_pf:quality_flag = "qual_alt_1hz_off_nadir_angle_pf";
```

short off_nadir_roll_angle_pf(time);

```
off_nadir_roll_angle_pf:long_name = "Off nadir roll angle derived from platform
data";
off_nadir_roll_angle_pf:_FillValue = 32767s;
off_nadir_roll_angle_pf:units = "degrees";
off_nadir_roll_angle_pf:scale_factor = 1.00e-04;
off_nadir_roll_angle_pf:coordinates = "lon lat";
off_nadir_roll_angle_pf:quality_flag = "qual_alt_1hz_off_nadir_angle_pf";
```

short off_nadir_pitch_angle_pf(time);

```
off_nadir_pitch_angle_pf:long_name = "Off nadir pitch angle derived from platform
data";
off_nadir_pitch_angle_pf:_FillValue = 32767s;
off_nadir_pitch_angle_pf:units = "degrees";
off_nadir_pitch_angle_pf:scale_factor = 1.00e-04;
off_nadir_pitch_angle_pf:coordinates = "lon lat";
off_nadir_pitch_angle_pf:quality_flag = "qual_alt_1hz_off_nadir_angle_pf";
```

short off_nadir_yaw_angle_pf(time);

```
off_nadir_yaw_angle_pf:long_name = "Off nadir yaw angle derived from platform
data";
off_nadir_yaw_angle_pf:_FillValue = 32767s;
off_nadir_yaw_angle_pf:units = "degrees";
off_nadir_yaw_angle_pf:scale_factor = 1.00e-04;
off_nadir_yaw_angle_pf:coordinates = "lon lat";
off_nadir_yaw_angle_pf:quality_flag = "qual_alt_1hz_off_nadir_angle_pf";
```



Reference: SALP-ST-M-EA-15839-CN
Version : 3.1
Date : 08/11/2019
Page: 40/58

SALP Products Specification – Volume 20 : AltiKa / SARAL User Products

// Off-nadir angle corrections

```
short modeled_instr_corr_off_nadir_angle_wf(time);
    modeled_instr_corr_off_nadir_angle_wf:long_name = "Modeled instrumental correction
on square off-nadir angle computed from waveforms";
    modeled_instr_corr_off_nadir_angle_wf:FillValue = 32767s;
    modeled_instr_corr_off_nadir_angle_wf:units = " degrees^2";
    modeled_instr_corr_off_nadir_angle_wf:scale_factor = 1.00e-04;
```

// Brightness temperatures

```
short tb_k(time);
    tb_k:long_name = "K band (channel 1) main beam brightness temperature";
    tb_k:standard_name = "surface_brightness_temperature";
    tb_k:FillValue = 32767s;
    tb_k:units = "K";
    tb_k:scale_factor = 1.00e-02;
    tb_k:coordinates = "lon lat";
    tb_k:quality_flag = "qual_rad_lhz_tb_k";
    tb_k:comment = "Brightness temperatures at altimeter time tags are computed using
a weighted averaging window";

short tb_ka(time);
    tb_ka:long_name = "Ka band (channel 2) main beam brightness temperature";
    tb_ka:standard_name = "surface_brightness_temperature";
    tb_ka:FillValue = 32767s;
    tb_ka:units = "K";
    tb_ka:scale_factor = 1.00e-02;
    tb_ka:coordinates = "lon lat";
    tb_ka:quality_flag = "qual_rad_lhz_tb_ka";
    tb_ka:comment = "Brightness temperatures at altimeter time tags are computed using
a weighted averaging window";
```

// Geophysical parameters

```
int mean_sea_surface_sol1(time);
    mean_sea_surface_sol1:long_name = "mean sea surface height (solution 1) above
reference ellipsoid";
    mean_sea_surface_sol1:source = < mean sea surface sol1 source >;
    mean_sea_surface_sol1:institution = < mean sea surface sol1 institution >;
    mean_sea_surface_sol1:FillValue = 2147483647;
    mean_sea_surface_sol1:units = "m";
    mean_sea_surface_sol1:scale_factor = 1.00e-04;
    mean_sea_surface_sol1:coordinates = "lon lat";
    mean_sea_surface_sol1:quality_flag = "interp_flag_mean_sea_surface_sol1";
    mean_sea_surface_sol1:comment = "See SARAL User Handbook";

int mean_sea_surface_sol2(time);
    mean_sea_surface_sol2:long_name = "mean sea surface height (solution 2) above
reference ellipsoid";
    mean_sea_surface_sol2:source = < mean sea surface sol2 source >;
    mean_sea_surface_sol2:institution = < mean sea surface sol2 institution >;
    mean_sea_surface_sol2:FillValue = 2147483647;
    mean_sea_surface_sol2:units = "m";
    mean_sea_surface_sol2:scale_factor = 1.00e-04;
    mean_sea_surface_sol2:coordinates = "lon lat";
```




Reference: SALP-ST-M-EA-15839-CN
Version : 3.1
Date : 08/11/2019
Page: 41/58

SALP Products Specification – Volume 20 : AltiKa / SARAL User Products

```
mean_sea_surface_sol2:quality_flag = "interp_flag_mean_sea_surface_sol2";  
mean_sea_surface_sol2:comment = "See SARAL User Handbook";
```

int mean_topography(time);

```
mean_topography:long_name = "mean dynamic topography above geoid";  
mean_topography:source = < mdt source >;  
mean_topography:institution = < mdt institution >;  
mean_topography:_FillValue = 2147483647;  
mean_topography:units = "m";  
mean_topography:scale_factor = 1.00e-04;  
mean_topography:coordinates = "lon lat";  
mean_topography:quality_flag = "interp_flag_mdt";  
mean_topography:comment = "See SARAL User Handbook";
```

int geoid(time);

```
geoid:long_name = "geoid height";  
geoid:standard_name = "geoid_height_above_reference_ellipsoid";  
geoid:source = < geoid source >;  
geoid:institution = < geoid institution >;  
geoid:_FillValue = 2147483647;  
geoid:units = "m";  
geoid:scale_factor = 1.00e-04;  
geoid:coordinates = "lon lat";  
geoid:comment = "Computed from the geoid model with a correction to refer the  
value to the mean tide system i.e. includes the permanent tide (zero frequency). See  
SARAL User Handbook";
```

int bathymetry(time);

```
bathymetry:long_name = "ocean depth/land elevation";  
bathymetry:source = < bathy/topo source >;  
bathymetry:institution = < bathy/topo institution >;  
bathymetry:_FillValue = 2147483647;  
bathymetry:units = "m";  
bathymetry:coordinates = "lon lat";
```

short inv_bar_corr(time);

```
inv_bar_corr:long_name = "inverted barometer height correction";  
inv_bar_corr:standard_name =  
"sea_surface_height_correction_due_to_air_pressure_at_low_frequency";  
inv_bar_corr:source = "European Center for Medium Range Weather Forecasting";  
inv_bar_corr:institution = "ECMWF";  
inv_bar_corr:_FillValue = 32767s;  
inv_bar_corr:units = "m";  
inv_bar_corr:scale_factor = 1.00e-04;  
inv_bar_corr:coordinates = "lon lat";  
inv_bar_corr:quality_flag = "interp_flag_meteo";  
inv_bar_corr:comment = "Computed at the altimeter time-tag from the interpolation  
of 2 meteorological fields that surround the altimeter time-tag. See SARAL User  
Handbook";
```

short hf_fluctuations_corr(time);

```
hf_fluctuations_corr:long_name = "high frequency fluctuations of the sea surface  
topography";  
hf_fluctuations_corr:standard_name =  
"sea_surface_height_correction_due_to_air_pressure_and_wind_at_high_frequency";  
hf_fluctuations_corr:institution = "LEGOS/CLS/CNES";  
hf_fluctuations_corr:_FillValue = 32767s;  
hf_fluctuations_corr:units = "m";  
hf_fluctuations_corr:scale_factor = 1.00e-04;  
hf_fluctuations_corr:coordinates = "lon lat";  
hf_fluctuations_corr:comment = "Provided as a correction to the inverted barometer  
correction (inv_bar_corr)";
```

int ocean_tide_soll(time);



SERVICE
ALTIMÉTRIE
&
LOCALISATION
PRÉCISE

Reference: SALP-ST-M-EA-15839-CN
Version : 3.1
Date : 08/11/2019
Page: 42/58

SALP Products Specification – Volume 20 : AltiKa / SARAL User Products

```
ocean_tide_sol1:long_name = "geocentric ocean tide height (solution 1)";  
ocean_tide_sol1:standard_name =  
"sea_surface_height_amplitude_due_to_geocentric_ocean_tide";  
ocean_tide_sol1:source = < ocean tide sol1 source >;  
ocean_tide_sol1:institution = < ocean tide sol1 institution > ;  
ocean_tide_sol1:_FillValue = 2147483647;  
ocean_tide_sol1:units = "m";  
ocean_tide_sol1:scale_factor = 1.00e-04;  
ocean_tide_sol1:coordinates = "lon lat";  
ocean_tide_sol1:quality_flag = "interp_flag_ocean_tide_sol1";  
ocean_tide_sol1:comment = "Includes the loading tide (load_tide_sol1) and  
equilibrium long-period ocean tide height (ocean_tide_equil). The permanent tide (zero  
frequency) is not included in this parameter because it is included in the geoid and mean  
sea surface (geoid, mean_sea_surface_sol1). See SARAL User Handbook";
```

int ocean_tide_sol2(time);

```
ocean_tide_sol2:long_name = "geocentric ocean tide height (solution 2)";  
ocean_tide_sol2:standard_name =  
"sea_surface_height_amplitude_due_to_geocentric_ocean_tide";  
ocean_tide_sol2:source = < ocean tide sol2 source >;  
ocean_tide_sol2:institution = < ocean tide sol2 institution > ;  
ocean_tide_sol2:_FillValue = 2147483647;  
ocean_tide_sol2:units = "m";  
ocean_tide_sol2:scale_factor = 1.00e-04;  
ocean_tide_sol2:coordinates = "lon lat";  
ocean_tide_sol2:quality_flag = "interp_flag_ocean_tide_sol2";  
ocean_tide_sol2:comment = "Includes the equilibrium long-period ocean tide height  
(ocean_tide_equil) and the short-period part of the corresponding loading tide  
(load_tide_sol2). The permanent tide (zero frequency) is not included in this parameter  
because it is included in the geoid and mean sea surface (geoid, mean_sea_surface_sol1).  
See SARAL User Handbook";
```

short ocean_tide_equil(time);

```
ocean_tide_equil:long_name = "equilibrium long-period ocean tide height";  
ocean_tide_equil:standard_name =  
"sea_surface_height_amplitude_due_to_equilibrium_ocean_tide";  
ocean_tide_equil:source = < ocean tide eq source > ;  
ocean_tide_equil:_FillValue = 32767s;  
ocean_tide_equil:units = "m";  
ocean_tide_equil:scale_factor = 1.00e-04;  
ocean_tide_equil:coordinates = "lon lat";  
ocean_tide_equil:comment = "This value has already been added to the two  
geocentric ocean tide height values recorded in the product (ocean_tide_sol1 and  
ocean_tide_sol2). The permanent tide (zero frequency) is not included in this parameter  
because it is included in the geoid and mean sea surface (geoid, mean_sea_surface_sol1).  
See SARAL User Handbook";
```

short ocean_tide_non_equil(time);

```
ocean_tide_non_equil:long_name = "non-equilibrium long-period ocean tide height";  
ocean_tide_non_equil:standard_name =  
"sea_surface_height_amplitude_due_to_non_equilibrium_ocean_tide";  
ocean_tide_non_equil:source = < ocean tide neq source > ;  
ocean_tide_non_equil:institution = < ocean tide neq insitution > ;  
ocean_tide_non_equil:_FillValue = 32767s;  
ocean_tide_non_equil:units = "m";  
ocean_tide_non_equil:scale_factor = 1.00e-04;  
ocean_tide_non_equil:coordinates = "lon lat";  
ocean_tide_non_equil:comment = " This parameter is computed as a correction to the  
parameter ocean_tide_equil; it contains the long-period ocean tide and the long-period  
load tide components. This value can be added to ocean_tide_sol2, so that the resulting  
value models the total non equilibrium geocentric ocean tide height. See SARAL User  
Handbook";
```

short load_tide_sol1(time);



Reference: SALP-ST-M-EA-15839-CN
Version : 3.1
Date : 08/11/2019
Page: 43/58

SALP Products Specification – Volume 20 : AltiKa / SARAL User Products

```
load_tide_sol1:long_name = "load tide height for geocentric ocean tide (solution
1)";
load_tide_sol1:source = < tidal loading sol1 source >;
load_tide_sol1:institution = < tidal loading sol1 institution >;
load_tide_sol1:_FillValue = 32767s;
load_tide_sol1:units = "m";
load_tide_sol1:scale_factor = 1.00e-04;
load_tide_sol1:coordinates = "lon lat";
load_tide_sol1:comment = "This value has already been added to the corresponding
ocean tide height value recorded in the product (ocean_tide_sol1). See SARAL User
Handbook";

short load_tide_sol2(time);
load_tide_sol2:long_name = "load tide height for geocentric ocean tide (solution
2)";
load_tide_sol2:source = < tidal loading sol2 source >;
load_tide_sol2:institution = < tidal loading sol2 institution >;
load_tide_sol2:_FillValue = 32767s;
load_tide_sol2:units = "m";
load_tide_sol2:scale_factor = 1.00e-04;
load_tide_sol2:coordinates = "lon lat";
load_tide_sol2:comment = " This value contains the total load tide height (short-
period and long-period) for the geocentric ocean tide (solution 2). To get only the ocean
tide height (solution 2), do: ocean_tide_sol2 + ocean_tide_non_equil - load_tide_sol2.
See SARAL User Handbook";

short solid_earth_tide(time);
solid_earth_tide:long_name = "solid earth tide height";
solid_earth_tide:standard_name = "sea_surface_height_amplitude_due_to_earth_tide";
solid_earth_tide:source = < solid earth tide source >;
solid_earth_tide:_FillValue = 32767s;
solid_earth_tide:units = "m";
solid_earth_tide:scale_factor = 1.00e-04;
solid_earth_tide:coordinates = "lon lat";
solid_earth_tide:comment = "Calculated using Cartwright and Tayler tables and
consisting of the second and third degree constituents. The permanent tide (zero
frequency) is not included. See SARAL User Handbook";

short pole_tide(time);
pole_tide:long_name = "geocentric pole tide height";
pole_tide:standard_name = "sea_surface_height_amplitude_due_to_pole_tide";
pole_tide:source = < pole tide source >;
pole_tide:_FillValue = 32767s;
pole_tide:units = "m";
pole_tide:scale_factor = 1.00e-04;
pole_tide:coordinates = "lon lat";
pole_tide:comment = "See SARAL User Handbook";

short internal_tide(time);
internal_tide:long_name = "internal tide height";
internal_tide:source = < internal tide source >;
internal_tide:_FillValue = 32767s;
internal_tide:units = "m";
internal_tide:scale_factor = 1.00e-04;
internal_tide:coordinates = "lon lat";
———internal_tide:quality_flag = "interp_flag_internal_tide";
internal_tide:comment = "See SARAL User Handbook";
```

// Environmental parameters

```
short wind_speed_model_u(time);
wind_speed_model_u:long_name = "U component of the model wind vector";
wind_speed_model_u:standard_name = "wind_speed";
```



Reference: SALP-ST-M-EA-15839-CN
Version : 3.1
Date : 08/11/2019
Page: 44/58

SALP Products Specification – Volume 20 : AltiKa / SARAL User Products

```
wind_speed_model_u:source = "European Center for Medium Range Weather  
Forecasting";  
wind_speed_model_u:institution = "ECMWF";  
wind_speed_model_u:_FillValue = 32767s;  
wind_speed_model_u:units = "m/s";  
wind_speed_model_u:scale_factor = 1.00e-02;  
wind_speed_model_u:coordinates = "lon lat";  
wind_speed_model_u:quality_flag = "interp_flag_meteo and ecmwf_meteo_map_avail";  
wind_speed_model_u:comment = "Computed at the altimeter time-tag from the  
interpolation of 2 meteorological fields that surround the altimeter time-tag. See SARAL  
User Handbook";
```

short wind_speed_model_v(time);

```
wind_speed_model_v:long_name = "V component of the model wind vector";  
wind_speed_model_v:standard_name = "wind_speed";  
wind_speed_model_v:source = "European Center for Medium Range Weather  
Forecasting";  
wind_speed_model_v:institution = "ECMWF";  
wind_speed_model_v:_FillValue = 32767s;  
wind_speed_model_v:units = "m/s";  
wind_speed_model_v:scale_factor = 1.00e-02;  
wind_speed_model_v:coordinates = "lon lat";  
wind_speed_model_v:quality_flag = "interp_flag_meteo and ecmwf_meteo_map_avail";  
wind_speed_model_v:comment = "Computed at the altimeter time-tag from the  
interpolation of 2 meteorological fields that surround the altimeter time-tag. See SARAL  
User Handbook";
```

short wind_speed_alt(time);

```
wind_speed_alt:long_name = "altimeter wind speed";  
wind_speed_alt:standard_name = "wind_speed";  
wind_speed_alt:source = < altimeter wind speed source > ;  
wind_speed_alt:institution = < altimeter wind speed institution > ;  
wind_speed_alt:_FillValue = 32767s;  
wind_speed_alt:units = "m/s";  
wind_speed_alt:scale_factor = 1.00e-02;  
wind_speed_alt:coordinates = "lon lat";  
wind_speed_alt:comment = "Should not be used over land. See SARAL User Handbook. A  
calibration bias of -0.21 dB has been added to the backscatter coefficient (sig0) before  
computing the wind speed";
```

short rad_water_vapor(time);

```
rad_water_vapor:long_name = "radiometer water vapor content";  
rad_water_vapor:standard_name = "atmosphere_water_vapor_content";  
rad_water_vapor:source = "ALTIKA_RAD";  
rad_water_vapor:institution = "CNES";  
rad_water_vapor:_FillValue = 32767s;  
rad_water_vapor:units = "kg/m^2";  
rad_water_vapor:scale_factor = 1.00e-01;  
rad_water_vapor:coordinates = "lon lat";  
rad_water_vapor:quality_flag = "interp_flag_tb, qual_rad_lhz_tb_k and  
qual_rad_lhz_tb_ka";  
rad_water_vapor:comment = "Should not be used over land";
```

short rad_liquid_water(time);

```
rad_liquid_water:long_name = "radiometer liquid water content";  
rad_liquid_water:standard_name = "atmosphere_cloud_liquid_water_content";  
rad_liquid_water:source = "ALTIKA_RAD";  
rad_liquid_water:institution = "CNES";  
rad_liquid_water:_FillValue = 32767s;  
rad_liquid_water:units = "kg/m^2";  
rad_liquid_water:scale_factor = 1.00e-02;  
rad_liquid_water:coordinates = "lon lat";  
rad_liquid_water:quality_flag = "interp_flag_tb, qual_rad_lhz_tb_k and  
qual_rad_lhz_tb_ka";  
rad_liquid_water:comment = "Should not be used over land";
```



SERVICE
ALTIMÉTRIE
&
LOCALISATION
PRÉCISE

Reference: SALP-ST-M-EA-15839-CN
Version : 3.1
Date : 08/11/2019
Page: 45/58

SALP Products Specification – Volume 20 : AltiKa / SARAL User Products

short sst(time);

```
sst:long_name = "sea surface temperature";  
sst:standard_name = "sea_surface_temperature";  
sst:source = < sst source >;  
sst:institution = < sst institution >;  
sst:_FillValue = 32767s;  
sst:units = "K";  
sst:scale_factor = 1.00e-02;  
sst:coordinates = "lon lat";  
sst:quality_flag = "sst_origin_flag";  
sst:comment = "Determined from OISST when available, otherwise determined from  
seasonal climatological maps or set to a fixed climatological value. The origin of the  
sst value is given by the sst origin flag (sst_origin_flag)";
```

short mean_wave_period_t02(time);

```
mean_wave_period_t02:long_name = "t02 mean wave period";  
mean_wave_period_t02:standard_name =  
"sea_surface_wind_wave_mean_period_from_variance_spectral_density_second_frequency_moment  
";  
mean_wave_period_t02:source = < mfwam source >;  
mean_wave_period_t02:institution = < mfwam institution >;  
mean_wave_period_t02:_FillValue = 32767s;  
mean_wave_period_t02:units = "s";  
mean_wave_period_t02:scale_factor = 1.00e-02;  
mean_wave_period_t02:coordinates = "lon lat";  
mean_wave_period_t02:quality_flag = "interp_flag_mfwam and mfwam_map_avail";
```

int mean_wave_direction(time);

```
mean_wave_direction:long_name = "mean direction of the sea surface wave";  
mean_wave_direction:standard_name = "sea_surface_wave_from_direction";  
mean_wave_direction:source = < mfwam source >;  
mean_wave_direction:institution = < mfwam institution >;  
mean_wave_direction:_FillValue = 2147483647;  
mean_wave_direction:units = "degrees";  
mean_wave_direction:scale_factor = 1.00e-02;  
mean_wave_direction:coordinates = "lon lat";  
mean_wave_direction:quality_flag = "interp_flag_mfwam and mfwam_map_avail";
```

// Ice-1 retracking

int icel_range_40hz(time,meas_ind);

```
icel_range_40hz:long_name = "40 Hz altimeter range (ice-1 retracking)";  
icel_range_40hz:standard_name = "altimeter_range";  
icel_range_40hz:_FillValue = 2147483647;  
icel_range_40hz:units = "m";  
icel_range_40hz:add_offset = 8.000000e+05;  
icel_range_40hz:scale_factor = 1.00e-04;  
icel_range_40hz:coordinates = "lon_40hz lat_40hz";  
icel_range_40hz:comment = "Distance antenna-COG (cog_corr), USO drift correction  
(uso_corr), internal path correction (internal_path_delay_corr) and doppler correction  
(doppler_corr)included";
```

short icel_sig0_40hz(time,meas_ind);

```
icel_sig0_40hz:long_name = "40 Hz backscatter coefficient (ice-1 retracking)";  
icel_sig0_40hz:standard_name =  
"surface_backwards_scattering_coefficient_of_radar_wave";  
icel_sig0_40hz:_FillValue = 32767s;  
icel_sig0_40hz:units = "dB";  
icel_sig0_40hz:scale_factor = 1.00e-02;  
icel_sig0_40hz:coordinates = "lon_40hz lat_40hz";  
icel_sig0_40hz:comment = "AGC instrumental errors correction and internal  
calibration correction (internal_corr_sig0) included";
```



Reference: SALP-ST-M-EA-15839-CN
Version : 3.1
Date : 08/11/2019
Page: 46/58

SALP Products Specification – Volume 20 : AltiKa / SARAL User Products

```
byte icel_qual_flag_40hz(time,meas_ind);
    icel_qual_flag_40hz:long_name = "40 Hz ice-1 retracking quality flag";
    icel_qual_flag_40hz:FillValue = 127b;
    icel_qual_flag_40hz:flag_values = 0b, 1b;
    icel_qual_flag_40hz:flag_meanings = "good bad";
    icel_qual_flag_40hz:coordinates = "lon_40hz lat_40hz" ;
    icel_qual_flag_40hz:comment = "ice-1 retracking quality flag";
```

//Sea- Ice retracking

```
int seaice_range_40hz(time,meas_ind);
    seaice_range_40hz:long_name = "40 Hz altimeter range (sea-ice retracking)";
    seaice_range_40hz:standard_name = "altimeter_range";
    seaice_range_40hz:FillValue = 2147483647;
    seaice_range_40hz:units = "m";
    seaice_range_40hz:add_offset = 8.000000e+05;
    seaice_range_40hz:scale_factor = 1.00e-04;
    seaice_range_40hz:coordinates = "lon_40hz lat_40hz";
    seaice_range_40hz:comment = "Distance antenna-COG (cog_corr), USO drift correction
(uso_corr), internal path correction (internal_path_delay_corr) and doppler correction
(doppler_corr) included";

short seaice_sig0_40hz(time,meas_ind);
    seaice_sig0_40hz:long_name = "40 Hz backscatter coefficient (sea-ice retracking)";
    seaice_sig0_40hz:standard_name =
"surface_backwards_scattering_coefficient_of_radar_wave";
    seaice_sig0_40hz:FillValue = 32767s;
    seaice_sig0_40hz:units = "dB";
    seaice_sig0_40hz:scale_factor = 1.00e-02;
    seaice_sig0_40hz:coordinates = "lon_40hz lat_40hz";
    seaice_sig0_40hz:comment = "AGC instrumental errors correction and internal
calibration correction (internal_corr_sig0) included";

byte seaice_qual_flag_40hz(time,meas_ind);
    seaice_qual_flag_40hz:long_name = "40 Hz sea-ice retracking quality flag";
    seaice_qual_flag_40hz:FillValue = 127b;
    seaice_qual_flag_40hz:flag_values = 0b, 1b;
    seaice_qual_flag_40hz:flag_meanings = "good bad";
    seaice_qual_flag_40hz:coordinates = "lon_40hz lat_40hz" ;
    seaice_qual_flag_40hz:comment = "sea-ice retracking quality flag";
```

// Ice-2 retracking

```
int ice2_range_40hz(time,meas_ind);
    ice2_range_40hz:long_name = "40 Hz altimeter range (ice-2 retracking)";
    ice2_range_40hz:standard_name = "altimeter_range";
    ice2_range_40hz:FillValue = 2147483647;
    ice2_range_40hz:units = "m";
    ice2_range_40hz:add_offset = 8.000000e+05;
    ice2_range_40hz:scale_factor = 1.00e-04;
    ice2_range_40hz:coordinates = "lon_40hz lat_40hz";
    ice2_range_40hz:comment = "Distance antenna-COG (cog_corr), USO drift correction
(uso_corr), internal path correction (internal_path_delay_corr) and doppler correction
(doppler_corr) included";

short ice2_le_sig0_40hz(time,meas_ind);
    ice2_le_sig0_40hz:long_name = "40 Hz leading edge backscatter coefficient (ice-2
retracking)";
    ice2_le_sig0_40hz:standard_name =
"surface_backwards_scattering_coefficient_of_radar_wave";
```



SERVICE
ALTIMÉTRIE
&
LOCALISATION
PRÉCISE

Reference: SALP-ST-M-EA-15839-CN
Version : 3.1
Date : 08/11/2019
Page: 47/58

SALP Products Specification – Volume 20 : AltiKa / SARAL User Products

```
ice2_le_sig0_40hz:_FillValue = 32767s;  
ice2_le_sig0_40hz:units = "dB";  
ice2_le_sig0_40hz:scale_factor = 1.00e-02;  
ice2_le_sig0_40hz:coordinates = "lon_40hz lat_40hz";  
ice2_le_sig0_40hz:comment = "AGC instrumental errors correction and internal  
calibration correction (internal_corr_sig0) included";  
  
short ice2_sig0_40hz(time,meas_ind);  
ice2_sig0_40hz:long_name = "40 Hz backscatter coefficient (ice-2 retracking)";  
ice2_sig0_40hz:standard_name =  
"surface_backwards_scattering_coefficient_of_radar_wave";  
ice2_sig0_40hz:_FillValue = 32767s;  
ice2_sig0_40hz:units = "dB";  
ice2_sig0_40hz:scale_factor = 1.00e-02;  
ice2_sig0_40hz:coordinates = "lon_40hz lat_40hz";  
ice2_sig0_40hz:comment = "AGC instrumental errors correction and internal  
calibration correction (internal_corr_sig0) included";  
  
short ice2_sigmal_40hz(time,meas_ind);  
ice2_sigmal_40hz:long_name = "40 Hz width of the leading edge (ice-2 retracking)";  
ice2_sigmal_40hz:_FillValue = 32767;  
ice2_sigmal_40hz:units = "m";  
ice2_sigmal_40hz:scale_factor = 1.00e-3;  
ice2_sigmal_40hz:coordinates = "lon_40hz lat_40hz";  
ice2_sigmal_40hz:comment = "The width of the leading edge corresponds to the so-  
called composite sigma (SigmaL)";  
  
int ice2_slope1_40hz(time,meas_ind);  
ice2_slope1_40hz:long_name = "40 Hz slope of the first part of the logarithm of  
the trailing edge (ice-2 retracking)";  
ice2_slope1_40hz:_FillValue = 2147483647;  
ice2_slope1_40hz:units = "s-1";  
ice2_slope1_40hz:coordinates = "lon_40hz lat_40hz";  
  
int ice2_slope2_40hz(time,meas_ind);  
ice2_slope2_40hz:long_name = "40 Hz slope of the second part of the logarithm of  
the trailing edge (ice-2 retracking)";  
ice2_slope2_40hz:_FillValue = 2147483647;  
ice2_slope2_40hz:units = "s-1";  
ice2_slope2_40hz:coordinates = "lon_40hz lat_40hz";  
  
int ice2_mqe_40hz(time,meas_ind);  
ice2_mqe_40hz:long_name = "40 Hz MQE (ice-2 retracking)";  
ice2_mqe_40hz:_FillValue = 2147483647;  
ice2_mqe_40hz:units = "count";  
ice2_mqe_40hz:scale_factor = 1.00e-05;  
ice2_mqe_40hz:coordinates = "lon_40hz lat_40hz";  
ice2_mqe_40hz:comment = "Mean Quadratic Error between the waveforms samples and  
the corresponding model samples built from the ice-2 retracking outputs";  
  
byte ice2_qual_flag_40hz(time,meas_ind);  
ice2_qual_flag_40hz:long_name = "40 Hz ice-2 retracking quality flag";  
ice2_qual_flag_40hz:_FillValue = 127b;  
ice2_qual_flag_40hz:flag_values = 0b, 1b;  
ice2_qual_flag_40hz:flag_meanings = "good bad";  
ice2_qual_flag_40hz:coordinates = "lon_40hz lat_40hz" ;  
ice2_qual_flag_40hz:comment = "ice-2 retracking quality flag";
```

```
// Ice-3 retracking
```

```
int ice3_range_40hz(time,meas_ind);  
ice3_range_40hz:long_name = "40 Hz altimeter range (ice-3 retracking)";  
ice3_range_40hz:standard_name = "altimeter_range";
```



SERVICE
ALTIMÉTRIE
&
LOCALISATION
PRÉCISE

Reference: SALP-ST-M-EA-15839-CN
Version : 3.1
Date : 08/11/2019
Page: 48/58

SALP Products Specification – Volume 20 : AltiKa / SARAL User Products

```
ice3_range_40hz:_FillValue = 2147483647;
ice3_range_40hz:units = "m";
ice3_range_40hz:add_offset = 8.000000e+05;
ice3_range_40hz:scale_factor = 1.00e-04;
ice3_range_40hz:coordinates = "lon_40hz lat_40hz";
ice3_range_40hz:comment = "Distance antenna-COG (cog_corr), USO drift correction
(uso_corr), internal path correction (internal_path_delay_corr) and doppler correction
(doppler_corr)included";

short ice3_sig0_40hz(time,meas_ind);
ice3_sig0_40hz:long_name = "40 Hz backscatter coefficient (ice-3 retracking)";
ice3_sig0_40hz:standard_name =
"surface_backwards_scattering_coefficient_of_radar_wave";
ice3_sig0_40hz:_FillValue = 32767s;
ice3_sig0_40hz:units = "dB";
ice3_sig0_40hz:scale_factor = 1.00e-02;
ice3_sig0_40hz:coordinates = "lon_40hz lat_40hz";
ice3_sig0_40hz:comment = "AGC instrumental errors correction and internal
calibration correction (internal_corr_sig0) included";

byte ice3_qual_flag_40hz(time,meas_ind);
ice3_qual_flag_40hz:long_name = "40 Hz ice-3 retracking quality flag";
ice3_qual_flag_40hz:_FillValue = 127b;
ice3_qual_flag_40hz:flag_values = 0b, 1b;
ice3_qual_flag_40hz:flag_meanings = "good bad";
ice3_qual_flag_40hz:coordinates = "lon_40hz lat_40hz" ;
ice3_qual_flag_40hz:comment = "ice-3 retracking quality flag";
```

// Waveforms characteristics

```
int mqe_40hz(time,meas_ind);
mqe_40hz:long_name = "40 Hz MQE (ocean retracking)";
mqe_40hz:_FillValue = 2147483647;
mqe_40hz:units = "count";
mqe_40hz:scale_factor = 1.00e-05;
mqe_40hz:coordinates = "lon_40hz lat_40hz";
mqe_40hz:comment = "Mean Quadratic Error between the waveforms samples and the
corresponding model samples built from the ocean retracking outputs";

int peakiness_40hz(time,meas_ind);
peakiness_40hz:long_name = "40 Hz peakiness on waveforms";
peakiness_40hz:_FillValue = 2147483647;
peakiness_40hz:units = "count";
peakiness_40hz:scale_factor = 1.00e-03;
peakiness_40hz:coordinates = "lon_40hz lat_40hz";
peakiness_40hz:quality_flag = "wvf_saturation_40hz";

byte wvf_saturation_40hz(time,meas_ind);
wvf_saturation_40hz:long_name = "40 Hz waveform samples saturation";
wvf_saturation_40hz:_FillValue = 127b;
wvf_saturation_40hz:flag_values = 0b, 1b;
wvf_saturation_40hz:flag_meanings = "no_saturation saturation";
wvf_saturation_40hz:coordinates = "lon_40hz lat_40hz" ;

byte wvf_main_class(time);
wvf_main_class:long_name = "1 Hz waveform main class";
wvf_main_class:_FillValue = 127b;
wvf_main_class:flag_values = 1b, 2b, 3b, 4b, 5b, 6b, 7b, 8b, 9b, 10b, 11b, 12b,
14b, 15b, 16b;
wvf_main_class:flag_meanings = "brown peaky_1 multi_peak_noise peaky_2 brown_pic_1
brown_pic_2 distorted_brown_1 peaky_3 unknown brown_noise_plateau two_lead_edges
shifted_brown_1 distorted_brown_2 linear_noise shifted_brown_2";
wvf_main_class:coordinates = "lon lat" ;
```




Reference: SALP-ST-M-EA-15839-CN
Version : 3.1
Date : 08/11/2019
Page: 49/58

SALP Products Specification – Volume 20 : AltiKa / SARAL User Products



```
wvf_main_class:comment = "Waveform classification : main class";

byte wvf_main_class_40hz (time,meas_ind);
    wvf_main_class_40hz:long_name = "40 Hz waveform main class";
    wvf_main_class_40hz:_FillValue = 127b;
    wvf_main_class_40hz:flag_values = 1b, 2b, 3b, 4b, 5b, 6b, 7b, 8b, 9b, 10b, 11b,
12b, 14b, 15b, 16b;
    wvf_main_class_40hz:flag_meanings = "brown peaky_1 multi_peak_noise peaky_2
brown_pic_1 brown_pic_2 distorted_brown_1 peaky_3 unknown brown_noise_plateau
two_lead_edges shifted_brown_1 distorted_brown_2 linear_noise shifted_brown_2";
    wvf_main_class_40hz:coordinates = "lon_40hz lat_40hz" ;
    wvf_main_class_40hz:comment = "Waveform classification : main class";

short wvf_main_class_proba_40hz (time,meas_ind);
    wvf_main_class_proba_40hz:long_name = "40 Hz waveform main class probability";
    wvf_main_class_proba_40hz:_FillValue = 32767s;
    wvf_main_class_proba_40hz:scale_factor = 1.00e-02;
    wvf_main_class_proba_40hz:coordinates = "lon_40hz lat_40hz" ;
    wvf_main_class_proba_40hz:comment = "Waveform classification : probability
associated to the main class (between 0 and 1, 1=strongest probability)";
```

// Sea Surface height

```
short ssha(time);
    ssha:long_name = "sea surface height anomaly";
    ssha:standard_name = "sea_surface_height_above_sea_level";
    ssha:source = "ALTIKA";
    ssha:institution = "CNES";
    ssha:_FillValue = 32767s;
    ssha:units = "m";
    ssha:scale_factor = 1.00e-03;
    ssha:coordinates = "lon lat";
    ssha:comment = "= altitude of satellite (alt) - corrected altimeter range (range)
- gim ionospheric correction (iono_corr_gim) - model dry tropospheric correction
(model_dry_tropo_corr) - radiometer wet tropospheric correction (rad_wet_tropo_corr) -
sea state bias correction (sea_state_bias) - solid earth tide height (solid_earth_tide) -
geocentric ocean tide height solution 2± (ocean_tide_sol2±) - geocentric pole tide height
(pole_tide) - inverted barometer height correction (inv_bar_corr) - high frequency
fluctuations of the sea surface topography (hf_fluctuations_corr) - mean sea surface
solution 1 (mean_sea_surface_sol1). Calculated even if iono_corr_gim or
hf_fluctuations_corr are at default value";
}
```

 CENTRE NATIONAL D'ÉTUDES SPATIALES	 SERVICE ALTIMÉTRIE & LOCALISATION PRÉCISE	Reference: SALP-ST-M-EA-15839-CN Version : 3.1 Date : 08/11/2019 Page: 50/58
SALP Products Specification – Volume 20 : AltiKa / SARAL User Products		

4.3. EXPERTISE DATA SET

All the variables described for the GDR data set are available in SGDR. Below are given the data available only in the SGDR data set.

```
netcdf expertise {
  dimensions:
  time = < number of measurements >;
  meas_ind = 40;
  wvf_ind = 128;

  variables:
```

```
// Time Tag
```

```
double time(time);
  time:long_name = "time (sec. since 2000-01-01)";
  time:standard_name = "time";
  time:units = "seconds since 2000-01-01 00:00:00.0";
  time:calendar = "gregorian";
  time:tai_utc_difference = < difference UTC - TAI >;
  time:leap_second = < UTC time of the leap second >;
  time:comment = "[tai_utc_difference] is the difference between TAI and UTC
reference time (seconds) for the first measurement of the data set. [leap_second] is the
UTC time at which a leap second occurs in the data set, if any. After this UTC time, the
[tai_utc_difference] is increased by 1 second";

byte meas_ind(meas_ind);
  meas_ind:long_name = "elementary measurement index";
  meas_ind:units = "count";
  meas_ind:comment = "Set to be compliant with the CF-1.1 convention";

byte wvf_ind(wvf_ind);
  wvf_ind:long_name = "waveform index";
  wvf_ind:units = "count";
  wvf_ind:comment = "Set to be compliant with the CF-1.1 convention";

double time_40hz(time,meas_ind);
  time_40hz:long_name = "time 40 Hz (sec. since 2000-01-01)";
  time_40hz:standard_name = "time";
  time_40hz:_FillValue = 18446744073709551616.000000;
  time_40hz:units = "seconds since 2000-01-01 00:00:00.0";
  time_40hz:calendar = "gregorian";
  time_40hz:tai_utc_difference = < difference UTC - TAI >;
  time_40hz:leap_second = < UTC time of the leap second >;
  time_40hz:comment = "[tai_utc_difference] is the difference between TAI and UTC
reference time (seconds) for the first measurement of the data set. [leap_second] is the
UTC time at which a leap second occurs in the data set, if any. After this UTC time, the
[tai_utc_difference] is increased by 1 second";
```

```
// Cf. GDR product
```

.../... [cf. section 4.2]



Reference: SALP-ST-M-EA-15839-CN
Version : 3.1
Date : 08/11/2019
Page: 51/58

SALP Products Specification – Volume 20 : AltiKa / SARAL User Products

// Location and surface type

```
int dist_coast_40hz(time,meas_ind) ;
    dist_coast_40hz:_FillValue = 2147483647 ;
    dist_coast_40hz:long_name = "40 Hz distance to the coast" ;
    dist_coast_40hz:units = "m" ;
    dist_coast_40hz:coordinates = "lon_40hz lat_40hz" ;
```

// Tracker range

```
int tracker_40hz(time,meas_ind);
    tracker_40hz:long_name = "40 Hz corrected tracker range";
    tracker_40hz:standard_name = "altimeter_range";
    tracker_40hz:_FillValue = 2147483647;
    tracker_40hz:units = "m";
    tracker_40hz:add_offset = 8.000000e+05;
    tracker_40hz:scale_factor = 1.00e-04;
    tracker_40hz:coordinates = "lon_40hz lat_40hz";
    tracker_40hz:comment = "Operating tracker ('Diode+DEM' or 'Median' or 'Earliest Detectable Part' tracker). This includes the Distance antenna-COG (cog_corr), USO drift correction (uso_corr) and internal path correction (internal_path_delay_corr). But not the Doppler correction (doppler_corr), modeled instrumental errors correction (modeled_instr_corr_range) and system bias";

byte tracker_used_40hz(time,meas_ind);
    tracker_used_40hz:long_name = "40 Hz flag for utilization in the computation of 1Hz tracker range";
    tracker_used_40hz:_FillValue = 127b;
    tracker_used_40hz:flag_values = 0b, 1b;
    tracker_used_40hz:flag_meanings = "yes no";
    tracker_used_40hz:coordinates = "lon_40hz lat_40hz";
    tracker_used_40hz:comment = "Map of valid points used to compute the 1-Hz altimeter tracker range";

int tracker_diode_40hz(time,meas_ind);
    tracker_diode_40hz:long_name = "40 Hz tracker range from Diode+DEM";
    tracker_diode_40hz:standard_name = "altimeter_range";
    tracker_diode_40hz:_FillValue = 2147483647;
    tracker_diode_40hz:units = "m";
    tracker_diode_40hz:add_offset = 8.000000e+05;
    tracker_diode_40hz:scale_factor = 1.00e-04;
    tracker_diode_40hz:coordinates = "lon_40hz lat_40hz";

int tracker_counter_40hz(time,meas_ind);
    tracker_counter_40hz:long_name = "40 Hz tracker range counter [3.125/64 ns]";
    tracker_counter_40hz:_FillValue = 2147483647;
    tracker_counter_40hz:units = "count";
    tracker_counter_40hz:add_offset = 2147483648.;
    tracker_counter_40hz:coordinates = "lon_40hz lat_40hz";
    tracker_counter_40hz:comment = "Tracker range counter with a resolution of 3.125/64 ns";

short tracker_rate_counter_40hz(time,meas_ind);
    tracker_rate_counter_40hz:long_name = "40 Hz tracker range rate counter [3.125/1024 ns]";
    tracker_rate_counter_40hz:_FillValue = 32767s;
    tracker_rate_counter_40hz:units = "count";
    tracker_rate_counter_40hz:coordinates = "lon_40hz lat_40hz";
```



Reference: SALP-ST-M-EA-15839-CN
Version : 3.1
Date : 08/11/2019
Page: 52/58

SALP Products Specification – Volume 20 : AltiKa / SARAL User Products

tracker_rate_counter_40hz:comment = "Tracker range rate counter with a resolution of 3.125/1024 ns";

// Altimeter PRI

```
int pri_counter_40hz(time,meas_ind);
    pri_counter_40hz:long_name = "40 Hz pulse repetition interval counter [12.5 ns]";
    pri_counter_40hz:FillValue = 2147483647;
    pri_counter_40hz:units = "count";
    pri_counter_40hz:coordinates = "lon_40hz lat_40hz";
    pri_counter_40hz:comment = "Pulse repetition interval counter with a resolution of 12.5 ns";
```

// Off-nadir angle

```
short off_nadir_angle_rain_40hz(time,meas_ind);
    off_nadir_angle_rain_40hz:long_name = "40 Hz square of the off nadir angle computed from waveforms for rain flag computation";
    off_nadir_angle_rain_40hz:FillValue = 32767s;
    off_nadir_angle_rain_40hz:units = "degrees^2";
    off_nadir_angle_rain_40hz:scale_factor = 1.00e-04;
    off_nadir_angle_rain_40hz:coordinates = "lon_40hz lat_40hz";
```

// Altimeter range corrections

```
int uso_corr(time);
    uso_corr:long_name = "USO frequency correction on altimeter range";
    uso_corr:FillValue = 2147483647;
    uso_corr:units = "m";
    uso_corr:scale_factor = 1.00e-04;
    uso_corr:comment = "Correction of the USO frequency drift on the altimeter range";

int internal_path_delay_corr(time);
    internal_path_delay_corr:long_name = "Internal path delay correction on altimeter range";
    internal_path_delay_corr:FillValue = 2147483647;
    internal_path_delay_corr:units = "m";
    internal_path_delay_corr:scale_factor = 1.00e-04;
    internal_path_delay_corr:comment = "Internal calibration correction on the altimeter range";

short modeled_instr_corr_range(time);
    modeled_instr_corr_range:long_name = "Modeled instrumental correction on altimeter range";
    modeled_instr_corr_range:FillValue = 32767s;
    modeled_instr_corr_range:units = "m";
    modeled_instr_corr_range:scale_factor = 1.00e-04;

short doppler_corr(time);
    doppler_corr:long_name = "Doppler correction on altimeter range";
    doppler_corr:FillValue = 32767s;
    doppler_corr:units = "m";
    doppler_corr:scale_factor = 1.00e-04;

short cog_corr(time);
    cog_corr:long_name = "Distance antenna-COG correction on altimeter range";
    cog_corr:FillValue = 32767s;
```



SERVICE
ALTIMÉTRIE
&
LOCALISATION
PRÉCISE

Reference: SALP-ST-M-EA-15839-CN
Version : 3.1
Date : 08/11/2019
Page: 53/58

SALP Products Specification – Volume 20 : AltiKa / SARAL User Products

```
cog_corr:units = "m";  
cog_corr:scale_factor = 1.00e-04;
```

// Significant waveheight corrections

```
short modeled_instr_corr_swh(time);  
    modeled_instr_corr_swh:long_name = "Modeled instrumental correction on significant  
waveheight";  
    modeled_instr_corr_swh:FillValue = 32767s;  
    modeled_instr_corr_swh:units = "m";  
    modeled_instr_corr_swh:scale_factor = 1.00e-03;
```

// Backscatter coefficient (MLE3 retracking)

```
short sig0_mle3(time);  
    sig0_mle3:long_name = "1 Hz corrected backscatter coefficient (MLE3 retracking)";  
    sig0_mle3:standard_name =  
"surface_backwards_scattering_coefficient_of_radar_wave";  
    sig0_mle3:FillValue = 32767s;  
    sig0_mle3:units = "dB";  
    sig0_mle3:scale_factor = 1.00e-02;  
    sig0_mle3:coordinates = "lon lat";  
    sig0_mle3:quality_flag = "qual_alt_1hz_sig0";  
    sig0_mle3:comment = "All instrumental corrections included, excepted the system  
bias, i.e. AGC instrumental errors correction, internal calibration correction  
(internal_corr_sig0), modeled instrumental errors correction (modeled_instr_corr_sig0)  
and atmospheric attenuation (atmos_corr_sig0)";
```

```
short sig0_40hz_mle3(time,meas_ind);  
    sig0_40hz_mle3:long_name = "40 Hz corrected backscatter coefficient (MLE3  
retracking)";  
    sig0_40hz_mle3:standard_name =  
"surface_backwards_scattering_coefficient_of_radar_wave";  
    sig0_40hz_mle3:FillValue = 32767s;  
    sig0_40hz_mle3:units = "dB";  
    sig0_40hz_mle3:scale_factor = 1.00e-02;  
    sig0_40hz_mle3:coordinates = "lon_40hz lat_40hz";  
    sig0_40hz_mle3:comment = "All instrumental corrections included, excepted the  
system bias, i.e. AGC instrumental errors correction, internal calibration correction  
(internal_corr_sig0), modeled instrumental errors correction (modeled_instr_corr_sig0)  
and atmospheric attenuation (atmos_corr_sig0) included. System bias and modeled  
instrumental errors correction (modeled_instr_corr_sig0) not included.";
```

```
byte sig0_used_40hz_mle3(time,meas_ind);  
    sig0_used_40hz_mle3:long_name = "40 Hz flag for utilization in the computation of  
1Hz backscatter coefficient(MLE3 retracking)";  
    sig0_used_40hz_mle3:FillValue = 127b;  
    sig0_used_40hz_mle3:flag_values = 0b, 1b;  
    sig0_used_40hz_mle3:flag_meanings = "yes no";  
    sig0_used_40hz_mle3:coordinates = "lon_40hz lat_40hz";  
    sig0_used_40hz_mle3:comment = "Map of valid points used to compute the 1-Hz  
backscatter coefficient";
```

```
short sig0_rms_mle3(time);  
    sig0_rms_mle3:long_name = "RMS of the backscatter coefficient (MLE3 retracking)";  
    sig0_rms_mle3:FillValue = 32767s;  
    sig0_rms_mle3:units = "dB";  
    sig0_rms_mle3:scale_factor = 1.00e-02;  
    sig0_rms_mle3:coordinates = "lon lat";  
    sig0_rms_mle3:comment = "Compression of high rate elements is preceded by a  
detection of outliers. Only valid high rate values are used to compute this element";
```



SERVICE
ALTIMÉTRIE
&
LOCALISATION
PRÉCISE

Reference: SALP-ST-M-EA-15839-CN
Version : 3.1
Date : 08/11/2019
Page: 54/58

SALP Products Specification – Volume 20 : AltiKa / SARAL User Products

```
byte sig0_numval_mle3(time);  
—— sig0_numval_mle3:long_name = "number of valid points used to compute backscatter  
coefficient (MLE3 retracking)";  
—— sig0_numval_mle3:FillValue = 127b;  
—— sig0_numval_mle3:units = "count";  
—— sig0_numval_mle3:coordinates = "lon lat";  
—— sig0_numval_mle3:valid_min = 0b;  
—— sig0_numval_mle3:valid_max = 40b;
```

// Backscatter coefficient corrections

```
short internal_corr_sig0(time);  
    internal_corr_sig0:long_name = "Internal calibration correction on backscatter  
coefficient";  
    internal_corr_sig0:FillValue = 32767s;  
    internal_corr_sig0:units = "dB";  
    internal_corr_sig0:scale_factor = 1.00e-02;  
  
short modeled_instr_corr_sig0(time);  
    modeled_instr_corr_sig0:long_name = "Modeled instrumental correction on  
backscatter coefficient";  
    modeled_instr_corr_sig0:FillValue = 32767s;  
    modeled_instr_corr_sig0:units = "dB";  
    modeled_instr_corr_sig0:scale_factor = 1.00e-02;
```

// Tracker AGC

```
short agc_40hz(time,meas_ind);  
    agc_40hz:long_name = "40 Hz corrected AGC";  
    agc_40hz:FillValue = 32767s;  
    agc_40hz:units = "dB";  
    agc_40hz:scale_factor = 1.00e-02;  
    agc_40hz:coordinates = "lon_40Hz lat_40Hz";  
    agc_40hz:comment = "AGC is corrected for instrumental errors due to the  
imperfections of the on-board attenuators";  
  
short agc_corr_40hz(time,meas_ind);  
    agc_corr_40hz:long_name = "40 Hz AGC correction";  
    agc_corr_40hz:FillValue = 32767s;  
    agc_corr_40hz:units = "dB";  
    agc_corr_40hz:scale_factor = 1.00e-02;  
    agc_corr_40hz:coordinates = "lon_40Hz lat_40Hz";
```

// Scaling factors for Sigma0 evaluation

```
int scaling_factor_40hz(time,meas_ind);  
    scaling_factor_40hz:long_name = "Scaling factor for backscatter coefficient";  
    scaling_factor_40hz:FillValue = 2147483647;  
    scaling_factor_40hz:units = "dB";  
    scaling_factor_40hz:scale_factor = 1.00e-02;  
    scaling_factor_40hz:coordinates = "lon_40hz lat_40hz";  
    scaling_factor_40hz:comment = "This scaling factor represents the backscatter  
coefficient for a waveform amplitude equal to 1. It accounts for all the parameters of  
the radar equation excepted the amplitude of the waveform. It is a raw value accounting  
for AGC 40Hz correction and internal calibration correction. All other correction are not  
applied (ie atmospheric attenuation, modeled instrumental errors correction and system  
bias)";
```



Reference: SALP-ST-M-EA-15839-CN
Version : 3.1
Date : 08/11/2019
Page: 55/58

SALP Products Specification – Volume 20 : AltiKa / SARAL User Products

// Off-nadir angle corrections

```
short modeled_instr_corr_off_nadir_angle_wf(time);  
modeled_instr_corr_off_nadir_angle_wf:long_name = "Modeled instrumental correction  
on square off nadir angle computed from waveforms";  
modeled_instr_corr_off_nadir_angle_wf:_FillValue = 32767s;  
modeled_instr_corr_off_nadir_angle_wf:units = "degrees^2";  
modeled_instr_corr_off_nadir_angle_wf:scale_factor = 1.00e-04;
```

// Ocean retracking outputs

```
int epoch_40hz(time,meas_ind);  
epoch_40hz:long_name = "Epoch (ocean retracking)";  
epoch_40hz:_FillValue = 2147483647;  
epoch_40hz:units = "s";  
epoch_40hz:scale_factor = 1.00e-15;  
epoch_40hz:coordinates = "lon_40hz lat_40hz";  
  
int width_leading_edge_40hz(time,meas_ind);  
width_leading_edge_40hz:long_name = "Width of the leading edge (ocean  
retracking)";  
width_leading_edge_40hz:_FillValue = 2147483647;  
width_leading_edge_40hz:units = "s";  
width_leading_edge_40hz:scale_factor = 1.00e-15;  
width_leading_edge_40hz:coordinates = "lon_40hz lat_40hz";  
width_leading_edge_40hz:comment = "The width of the leading edge corresponds to  
the so-called composite sigma (SigmaC)";  
  
int amplitude_40hz(time,meas_ind);  
amplitude_40hz:long_name = "Amplitude (ocean retracking) [FFT power unit]";  
amplitude_40hz:_FillValue = 2147483647;  
amplitude_40hz:units = "count";  
amplitude_40hz:scale_factor = 1.00e-06;  
amplitude_40hz:coordinates = "lon_40hz lat_40hz";  
  
int thermal_noise_40hz(time,meas_ind);  
thermal_noise_40hz:long_name = "Thermal noise (ocean retracking) [FFT power  
unit]";  
thermal_noise_40hz:_FillValue = 2147483647;  
thermal_noise_40hz:units = "count";  
thermal_noise_40hz:scale_factor = 1.00e-06;  
thermal_noise_40hz:coordinates = "lon_40hz lat_40hz";
```

// Sea-Ice retracking outputs

```
int seaice_epoch_40hz(time,meas_ind);  
seaice_epoch_40hz:long_name = "Epoch (sea-ice retracking)";  
seaice_epoch_40hz:_FillValue = 2147483647;  
seaice_epoch_40hz:units = "s";  
seaice_epoch_40hz:scale_factor = 1.00e-15;  
seaice_epoch_40hz:coordinates = "lon_40hz lat_40hz";  
  
int seaice_amplitude_40hz(time,meas_ind);  
seaice_amplitude_40hz:long_name = "Amplitude (sea-ice retracking) [FFT power  
unit]";  
seaice_amplitude_40hz:_FillValue = 2147483647;  
seaice_amplitude_40hz:units = "count";  
seaice_amplitude_40hz:scale_factor = 1.00e-06;
```



Reference: SALP-ST-M-EA-15839-CN
Version : 3.1
Date : 08/11/2019
Page: 56/58

SALP Products Specification – Volume 20 : AltiKa / SARAL User Products

```
seaice_amplitude_40hz:coordinates = "lon_40hz lat_40hz";
```

// Ice-2 retracking outputs

```
int ice2_epoch_40hz(time,meas_ind);
    ice2_epoch_40hz:long_name = "Epoch (ice-2 retracking)";
    ice2_epoch_40hz:FillValue = 2147483647;
    ice2_epoch_40hz:units = "s";
    ice2_epoch_40hz:scale_factor = 1.00e-15;
    ice2_epoch_40hz:coordinates = "lon_40hz lat_40hz";

int ice2_amplitude_40hz(time,meas_ind);
    ice2_amplitude_40hz:long_name = "Amplitude (ice-2 retracking) [FFT power unit]";
    ice2_amplitude_40hz:FillValue = 2147483647;
    ice2_amplitude_40hz:units = "count";
    ice2_amplitude_40hz:scale_factor = 1.00e-06;
    ice2_amplitude_40hz:coordinates = "lon_40hz lat_40hz";

int ice2_mean_amplitude_40hz(time,meas_ind);
    ice2_mean_amplitude_40hz:long_name = "Mean amplitude (ice-2 retracking) [FFT power
unit]";
    ice2_mean_amplitude_40hz:FillValue = 2147483647;
    ice2_mean_amplitude_40hz:units = "count";
    ice2_mean_amplitude_40hz:scale_factor = 1.00e-06;
    ice2_mean_amplitude_40hz:coordinates = "lon_40hz lat_40hz";

int ice2_thermal_noise_40hz(time,meas_ind);
    ice2_thermal_noise_40hz:long_name = "Thermal noise (ice-2 retracking) [FFT power
unit]";
    ice2_thermal_noise_40hz:FillValue = 2147483647;
    ice2_thermal_noise_40hz:units = "count";
    ice2_thermal_noise_40hz:scale_factor = 1.00e-06;
    ice2_thermal_noise_40hz:coordinates = "lon_40hz lat_40hz";

int ice2_slope_40hz(time,meas_ind);
    ice2_slope_40hz:long_name = "40 Hz slope of the logarithm of the trailing edge
for mispointing (ice-2 retracking)";
    ice2_slope_40hz:FillValue = 2147483647;
    ice2_slope_40hz:units = "s-1";
    ice2_slope_40hz:coordinates = "lon_40hz lat_40hz";
```

// Ice-3 retracking outputs

```
int ice3_epoch_40hz(time,meas_ind);
    ice3_epoch_40hz:long_name = "Epoch (ice-3 retracking)";
    ice3_epoch_40hz:FillValue = 2147483647;
    ice3_epoch_40hz:units = "s";
    ice3_epoch_40hz:scale_factor = 1.00e-15;
    ice3_epoch_40hz:coordinates = "lon_40hz lat_40hz";

int ice3_amplitude_40hz(time,meas_ind);
    ice3_amplitude_40hz:long_name = "Amplitude (ice-3 retracking) [FFT power unit]";
    ice3_amplitude_40hz:FillValue = 2147483647;
    ice3_amplitude_40hz:units = "count";
    ice3_amplitude_40hz:scale_factor = 1.00e-06;
    ice3_amplitude_40hz:coordinates = "lon_40hz lat_40hz";
```

// Waveforms characteristics



Reference: SALP-ST-M-EA-15839-CN
Version : 3.1
Date : 08/11/2019
Page: 57/58

SALP Products Specification – Volume 20 : AltiKa / SARAL User Products

```
short signal_to_noise_ratio(time);
    signal_to_noise_ratio:long_name = "1 Hz signal-to-noise ratio (ocean retracking)";
    signal_to_noise_ratio:_FillValue = 32767s;
    signal_to_noise_ratio:units = "dB";
    signal_to_noise_ratio:scale_factor = 1.00e-02;
    signal_to_noise_ratio:coordinates = "lon lat";
```

// Waveforms

```
int waveforms_40hz(time, meas_ind, wvf_ind);
    waveforms_40hz:long_name = "Waveform samples";
    waveforms_40hz:_FillValue = 2147483647;
    waveforms_40hz:units = "count";
    waveforms_40hz:scale_factor = 1.00e-03;
    waveforms_40hz:comment = "Waveforms are corrected for the Low Pass Filter
effects";
}
```

DIFFUSION

INTERNAL:

PICOT Nicolas	DSO/OT/AL
GUINLE Thierry	DNO/OT/OC
JOUAN Christophe	DNO/OT/OC
BIGNALET-CAZALET François	DNO/OT/OC
QUERUEL Nadège	DNO/OT/OC
DIBARBOURE Gérald	DNO/OT/OC
LIBET Guillaume	DNO/OT/AR
KERJEAN Laurent	DNO/OT/AR
WERY Florian	DNO/OT/AR
COUSTANCE Sophie	DNO/OT/AR
DIPPENWEILER Emeric	DNO/OT/AR
GUILLOT Amandine	DSO/SI/TR

EXTERNAL:

S. URIEN	CLS
J.P. DUMONT	CLS